

**NOTICE!!**

**These documents have been scanned!**

**Do not place un-scanned documents beneath this notice!**

**Do not remove this notice from this file!**

GPO Jacket No. 560-102  
Print Order 61540  
Rise Business Services, LLC  
Job=AZ15 5/1/2019



Box Number= AZ15015



Claim Begin-End: AMC439411-AMC439431

1 Initial Receipt



AZ15015-11

AMC439004-AMC439773






**United States Department of the Interior**  
**Bureau of Land Management**  
 DIV OF LANDS, MINRLS & ENERGY  
 ONE N CENTRAL AVE  
 PHOENIX, AZ 85004 -4427  
 Phone: 602-417-9200

Receipt

No: 3655470

<b>Transaction #:</b> 3759555	
<b>Date of Transaction:</b> 09/08/2016	
CUSTOMER:	
GOLD SEARCHERS OF SOUTHERN NEVADA PO BOX 96732 LAS VEGAS,NV 89193-6732 US	



LINE #	QTY	DESCRIPTION	REMARKS	UNIT PRICE	TOTAL
1	21.00	LOCATABLE MINERALS / MINING CLAIMS-NEW,UNADJUD, ONE OR MORE AUTH NOS / NEW MINING CLAIM PROCESSING FEE <b>CASES:</b> AMC439411/\$20.00, AMC439412/\$20.00, AMC439413/\$20.00, AMC439414/\$20.00, AMC439415/\$20.00, AMC439416/\$20.00, AMC439417/\$20.00, AMC439418/\$20.00, AMC439419/\$20.00, AMC439420/\$20.00, AMC439421/\$20.00, AMC439422/\$20.00, AMC439423/\$20.00, AMC439424/\$20.00, AMC439425/\$20.00, AMC439426/\$20.00, AMC439427/\$20.00, AMC439428/\$20.00, AMC439429/\$20.00, AMC439430/\$20.00, AMC439431/\$20.00	BY: <i>R+m</i>	- n/a -	420.00
2	21.00	LOCATABLE MINERALS / MINING CLAIMS-NEW,UNADJUD, ONE OR MORE AUTH NOS / NEW MINING CLAIMS LOCATION FEE <b>CASES:</b> AMC439411/\$37.00, AMC439412/\$37.00, AMC439413/\$37.00, AMC439414/\$37.00, AMC439415/\$37.00, AMC439416/\$37.00, AMC439417/\$37.00, AMC439418/\$37.00, AMC439419/\$37.00, AMC439420/\$37.00, AMC439421/\$37.00, AMC439422/\$37.00, AMC439423/\$37.00, AMC439424/\$37.00, AMC439425/\$37.00, AMC439426/\$37.00, AMC439427/\$37.00, AMC439428/\$37.00, AMC439429/\$37.00, AMC439430/\$37.00, AMC439431/\$37.00		- n/a -	777.00
		LOCATABLE MINERALS / MINING CLAIMS-NEW,UNADJUD, ONE OR MORE AUTH NOS /			

3	21.00	NEW MINING CLAIMS MAINTENANCE FEE <b>CASES:</b> AMC439411/\$155.00, AMC439412/\$155.00, AMC439413/\$155.00, AMC439414/\$155.00, AMC439415/\$155.00, AMC439416/\$155.00, AMC439417/\$155.00, AMC439418/\$155.00, AMC439419/\$155.00, AMC439420/\$155.00, AMC439421/\$155.00, AMC439422/\$155.00, AMC439423/\$155.00, AMC439424/\$155.00, AMC439425/\$155.00, AMC439426/\$155.00, AMC439427/\$155.00, AMC439428/\$155.00, AMC439429/\$155.00, AMC439430/\$155.00, AMC439431/\$155.00	- n/a -	3255.00
<b>TOTAL:</b>				<b>\$4,452.00</b>

PAYMENT INFORMATION			
1	AMOUNT:	4452.00	POSTMARKED: 09/01/2016
	TYPE:	CHECK	RECEIVED: 09/06/2016
	CHECK NO:	1564	
	NAME:	GOLD SEARCHERS OF SOUTHERN NV PO BOX 96732 LAS VEGAS NV 89193-6732 US	

REMARKS

This receipt was generated by the automated BLM Collections and Billing System and is a paper representation of a portion of the official electronic record contained therein.



**NOTICE!!**

**These documents have been scanned!**

**Do not place un-scanned documents beneath this notice!**

**Do not remove this notice from this file!**

GPO Jacket No. 560-102  
Print Order 61540  
Rise Business Services, LLC  
Job=AZ15 5/1/2019



Box Number= AZ15015



Claim Begin-End: AMC439411-AMC439431

2 Correspondence



AZ15015-11

AMC439004-AMC439773

**NO  
DOCUMENTS  
FOUND**

NO DOCUMENTS FOUND  
NO DOCUMENTS FOUND



**NOTICE!!**

**These documents have been scanned!**

**Do not place un-scanned documents beneath this notice!**

**Do not remove this notice from this file!**

GPO Jacket No. 560-102  
Print Order 61540  
Rise Business Services, LLC  
Job=AZ15 5/1/2019



Box Number= AZ15015



Claim Begin-End: AMC439411-AMC439431

3 Transfers



AZ15015-11

AMC439004-AMC439773



AMC 439411  
417342

QUIT CLAIM DEED

FOR VALUABLE CONSIDERATION, the sufficiency and receipt of which is hereby acknowledged, GOLD SEARCHERS OF SOUTHERN NEVADA does hereby forever quit claim all his right, title and interest in the unpatented mining claims described on the supplemental attachment, attached hereto and incorporated herein by reference, to JACK ANDERSON  
4241 E 1553 RD EARLVILLE IL 60518

IN WITNESS WHEREOF, grantor has executed this instrument as of this 21 day of June, 2017

[Signature]

Exempt from A.R.S. 11-1133 and 11-1137(B) by A.R.S. 11-1134(A)(6)

STATE OF Nevada )  
~~ARIZONA~~ ) ss.  
County of MOHAVE )


RECEIVED  
2017 JUN 26 P 3:07  
PHOENIX, ARIZONA

SUBSCRIBED AND SWORN TO before me, a Notary Public, this 21 day of June, 2017

By: John Anderson

Notary Public [Signature]

My Commission Expires DEC 9, 2020



Form MCF120  
Revised July 2014

This form is available from the Arizona Geological Survey and may be reproduced.

# 3873316

ENTERED  
JAN 09 2018  
BY: [Signature]





**QUIT CLAIM DEED**

FOR VALUABLE CONSIDERATION, the sufficiency and receipt of which is hereby acknowledged, GOLD SEARCHERS OF SOUTHERN NEVADA does hereby forever quit claim all his right, title and interest in the unpatented mining claims described on the supplemental attachment, attached hereto and incorporated herein by reference, to RON RADUENE  
718 CANYON COUNTRY CIR - HENDERSON NV 89002

IN WITNESS WHEREOF, grantor has executed this instrument as of this 21 day of June, 2017

[Signature]

Exempt from A.R.S. 11-1133 and 11-1137(B) by A.R.S. 11-1134(A)(6)

NEVADA  
STATE OF ~~ARIZONA~~ )  
CLARK ) ss.  
County of ~~MOHAVE~~ )


SUBSCRIBED AND SWORN TO before me, a Notary Public, this 21 day of June, 2017

By: John Anderson

Notary Public [Signature]

My Commission Expires DEC 9, 2020

2017 JUN 26 P 3:08  
MICHELLE ANDERSON







**QUIT CLAIM DEED**

FOR VALUABLE CONSIDERATION, the sufficiency and receipt of which is hereby acknowledged, GOLDSEARCHERS OF SOUTHERN NEVADA does hereby forever quit claim all his right, title and interest in the unpatented mining claims described on the supplemental attachment, attached hereto and incorporated herein by reference, to LOREN ANDERSON  
8920 MANNIX CT LAS VEGAS NV 89143

IN WITNESS WHEREOF, grantor has executed this instrument as of this 21 day of June, 2017

[Signature]

Exempt from A.R.S. 11-1133 and 11-1137(B) by A.R.S. 11-1134(A)(6)

STATE OF <sup>Nevada</sup> ~~ARIZONA~~ )  
CLARK ) ss.  
County of HUDSON )


SUBSCRIBED AND SWORN TO before me, a Notary Public, this 21 day of June, 2017

By: John Anderson

Notary Public [Signature]

My Commission Expires DEC 9, 2020

2017 JUN 26 P 3:08  
NOTARY PUBLIC






**SUPPLEMENTAL ATTACHMENT**

May be used with the following forms for listing additional mining claims:

Check One.

- Affidavit of Performance of Annual Work
- Maintenance Fee Payment
- Notice of Intent to Hold Mining Claims
- Notice of Non-Liability for Labor and Materials Furnished
- Quit claim Deed



*not transferred  
not in GSSN  
New*

LINE NO.	AMC NUMBER	CLAIM/SITE NAME	COUNTY RECORDER DATA (If available)	TWP	RNG	SEC
	417343	EMPTY POCKETS		29N	18W	28
	439425	GSSN 15		29N	18W	28
	439426	GSSN 16		29N	18W	28
	439427	GSSN 17		29N	18W	28
	439428	GSSN 18		29N	18W	28
	439429	GSSN 19		29N	18W	28
	439430	GSSN 20		29N	18W	28
	439431	GSSN 21		29N	18W	28

GOLD SEARCHERS OF SOUTHERN NEVADA  
P.O. BOX 96732  
LAS VEGAS NV. 89193

CERTIFIED MAIL™



7013 0600 0001 4772 9564

CPU



U.S. POSTAGE  
\$6.02  
FCMP 0024  
Orig: 89166  
Dest: 85004  
06/21/17  
11113071  
06 2S

BLM ARIZONA STATE OFFICE  
ONE NORTH CENTRAL AVE # 800  
PHOENIX, AZ. 85004-4427

RECEIVED  
BLM ARIZONA STATE OFFICE  
2017 JUN 26 P 3:07  
PHOENIX, ARIZONA





**United States Department of the Interior**  
**Bureau of Land Management**  
 DIV OF LANDS, MINRLS & ENERGY  
 ONE N CENTRAL AVE  
 PHOENIX, AZ 85004 -4427  
 Phone: 602-417-9200

Receipt

No: 3873316

<b>Transaction #:</b> 3982318	
<b>Date of Transaction:</b> 06/27/2017	
<b>CUSTOMER:</b>	
GOLD SEARCHERS OF SOUTHERN NEVADA PO BOX 96732 LAS VEGAS,NV 89193-6732 US	

LINE #	QTY	DESCRIPTION	REMARKS	UNIT PRICE	TOTAL
1	1.00	LOCATABLE MINERALS / MINING CLAIMS- NOT NEW-UNADJUD,ONE AUTH NO. ONLY / MINING CLAIM MONEY RECEIVED CASES: AMC439418/\$240.00	TRF/24	- n/a -	240.00
<b>TOTAL:</b>					<b>\$240.00</b>

PAYMENT INFORMATION			
1	AMOUNT:	240.00	POSTMARKED: 06/21/2017
	TYPE:	CHECK	RECEIVED: 06/26/2017
	CHECK NO:	00813952	
	NAME:	ANDERSON, JOHN E PO BOX 96732 LAS VEGAS NV 89193-6732 US	

REMARKS

This receipt was generated by the automated BLM Collections and Billing System and is a paper representation of a portion of the official electronic record contained therein.

**NOTICE!!**

**These documents have been scanned!**

**Do not place un-scanned documents beneath this notice!**

**Do not remove this notice from this file!**

GPO Jacket No. 560-102  
Print Order 61540  
Rise Business Services, LLC  
Job=AZ15 5/1/2019



Box Number= AZ15015



Claim Begin-End: AMC439411-AMC439431

4 Annual Filings



AZ15015-11

AMC439004-AMC439773



UNITED STATES  
DEPARTMENT OF THE INTERIOR  
BUREAU OF LAND MANAGEMENT

**MAINTENANCE FEE WAIVER CERTIFICATION**

347 PER

450064  
439411

FORM APPROVED  
OMB NO. 1004-0114  
Expires: January 31, 2020

SEE INSTRUCTIONS ON PAGE 2


- This small miner waiver is filed for the assessment year beginning on September 1, 2019 and ending on September 1, 2020.
- The undersigned and all related parties owned ten or fewer mining claims, mill, or tunnel sites located and maintained on Federal lands in the United States of America on September 1, 2019.
- The undersigned have performed the assessment work required by law for each mining claim listed prior to filing this waiver and understand that by filing this form, the undersigned must file an affidavit of assessment work with the Bureau of Land Management (BLM) by the December 30th following the filing of this waiver.
- The undersigned understand that if the assessment work obligation has not yet come due under 30 U.S.C. 28 (for those claims in their first assessment year only), a notice of intent to hold reciting this condition must be recorded by the December 30th following the filing of this waiver.
- The undersigned understand that mill and tunnel sites may also be listed on this waiver and be waived from payment of the maintenance fee, and that a notice of intent to hold for these sites is required to be filed with the BLM by the December 30th following the filing of this waiver.
- The undersigned understand and acknowledge that pursuant to 43 U.S.C. 1212 and 18 U.S.C. 1001, the filing or recording of a false, fictitious, or fraudulent document with the BLM may result in a fine of up to \$250,000, a prison term not to exceed five years, or both.
- The mining claims, mill or tunnel sites for which this waiver from payment of the maintenance fees is requested are:

CLAIM OR SITE NAME	BLM RECORDATION SERIAL NUMBER
1. Empty pockets 1 ✓	AMC450064
2. GSSN15	AMC439425
3. GSSN16	AMC439426
4. GSSN17	AMC439427
5. GSSN18	AMC439428
6. GSSN19	AMC439429
7. GSSN20	AMC439430
8. GSSN21	AMC439431
9.	
10.	

RECEIVED  
 BLM AZ STATE OFFICE  
 PHOENIX, ARIZONA  
 2019 AUG 26 P 3:22

The owner(s) (claimants) of the above mining claims and sites are:

Loren Anderson _____ (Owner's Name - Please Print)	 _____ (Owner's Signature)
8920 Mannix Ct _____ (Owner's Mailing Address)	Las Vegas                      Nv                      89143 _____                      _____                      _____ (City)                                      (State)                      (Zip Code)
-----	
_____ (Owner's Name - Please Print)	_____ (Owner's Signature)
_____ (Owner's Mailing Address)	_____                      _____                      _____ (City)                                      (State)                      (Zip Code)
-----	
_____ (Owner's Name - Please Print)	_____ (Owner's Signature)
_____ (Owner's Mailing Address)	_____                      _____                      _____ (City)                                      (State)                      (Zip Code)
-----	
_____ (Owner's Name - Please Print)	_____ (Owner's Signature)
_____ (Owner's Mailing Address)	_____                      _____                      _____ (City)                                      (State)                      (Zip Code)

ENTERED  
 SEP 16 2019  
 BY: 



(Owner's Name - Please Print)	(Owner's Signature)
(Owner's Mailing Address)	(City) (State) (Zip Code)
(Owner's Name - Please Print)	(Owner's Signature)
(Owner's Mailing Address)	(City) (State) (Zip Code)
(Owner's Name - Please Print)	(Owner's Signature)
(Owner's Mailing Address)	(City) (State) (Zip Code)
(Owner's Name - Please Print)	(Owner's Signature)
(Owner's Mailing Address)	(City) (State) (Zip Code)

18 U.S.C. 1001 and 43 U.S.C. 1212 make it a crime for any person knowingly and willfully to make to any department or agency of the United States any false, fictitious or fraudulent statements or representations as to any matter within its jurisdiction.

INSTRUCTIONS

1. This certification is made under the provisions of 43 U.S.C. § 1744 and 30 U.S.C. §28-28k and the regulations thereunder (43 CFR Part 3830).
2. The claimant(s) must fill in the dates in paragraph 1 for the beginning and ending of the assessment year for which this waiver is sought.
3. The claimant(s) must fill in the date in paragraph 2 for the beginning of the assessment year for which this waiver is sought.
4. All claim and site names and BLM serial numbers must be listed for the mining claims, mill sites, and tunnel sites for which the waiver is sought.
5. All owners of the mining claims, mill sites, and tunnel sites and their addresses must be given.
6. This waiver form must be signed by all the claimants or their designated agent, in original form. If an agent is designated, a notarized designation of agent, signed by all of the claimants with proper address given, must be submitted with this waiver.
7. This form must be filed no later than September 1st for the upcoming assessment year in the BLM State Office where the mining claims or sites are recorded, or the waiver cannot be granted by the BLM. (Example: To obtain a waiver for the assessment year 2012, which begins on September 1, 2011, you must qualify for and file for a waiver no later than September 1, 2011, in the proper BLM State Office.)
8. For all mining claims which require assessment work, you must record an affidavit of labor on or before the December 30th immediately following the filing of this waiver. For all other mining claims or sites waived, you must record a notice of intent to hold on or before the December 30th immediately following the filing of this waiver.
9. Mill and tunnel sites may also be listed on this waiver and be waived from payment of the maintenance fee. A notice of intent to hold for these sites is required to be filed by the December 30th following the filing of this waiver.

RECEIVED  
 BLM AZ STATE OFFICE  
 2019 AUG 26 P 3:22  
 PHOENIX, ARIZONA

FOR OFFICIAL USE ONLY

UNITED STATES  
DEPARTMENT OF THE INTERIOR  
BUREAU OF LAND MANAGEMENT

346

PER

450063  
439411

MAINTENANCE FEE WAIVER CERTIFICATION

FORM APPROVED  
OMB NO. 1004-0114  
Expires: January 31, 2020

SEE INSTRUCTIONS ON PAGE 2

1. This small miner waiver is filed for the assessment year beginning on September 1, 2019 and ending on September 1, 2020.
2. The undersigned and all related parties owned ten or fewer mining claims, mill, or tunnel sites located and maintained on Federal lands in the United States of America on September 1, 2019.
3. The undersigned have performed the assessment work required by law for each mining claim listed prior to filing this waiver and understand that by filing this form, the undersigned must file an affidavit of assessment work with the Bureau of Land Management (BLM) by the December 30th following the filing of this waiver.
4. The undersigned understand that if the assessment work obligation has not yet come due under 30 U.S.C. 28 (for those claims in their first assessment year only), a notice of intent to hold reciting this condition must be recorded by the December 30th following the filing of this waiver.
5. The undersigned understand that mill and tunnel sites may also be listed on this waiver and be waived from payment of the maintenance fee, and that a notice of intent to hold for these sites is required to be filed with the BLM by the December 30th following the filing of this waiver.
6. The undersigned understand and acknowledge that pursuant to 43 U.S.C. 1212 and 18 U.S.C. 1001, the filing or recording of a false, fictitious, or fraudulent document with the BLM may result in a fine of up to \$250,000, a prison term not to exceed five years, or both.
7. The mining claims, mill or tunnel sites for which this waiver from payment of the maintenance fees is requested are:

CLAIM OR SITE NAME	BLM RECORDATION SERIAL NUMBER
1. Broken Step	AMC450063
2. GSSN1	AMC439411
3. GSSN2	AMC439412
4. GSSN3	AMC439413
5. GSSN4	AMC439414
6. GSSN5	AMC439415
7. GSSN6	AMC439416
8. GSSN7	AMC439417
9.	
10.	

RECEIVED  
BLM AZ STATE OFFICE  
2019 AUG 26 P 3: 21  
PHOENIX, ARIZONA

The owner(s) (claimants) of the above mining claims and sites are:

Ron Raduenz  
(Owner's Name - Please Print)

718 Canyon Country Cir  
(Owner's Mailing Address)

Henderson Nv 89002-9557  
(City) (State) (Zip Code)

*[Signature]*  
(Owner's Signature)

---

(Owner's Name - Please Print)

(Owner's Mailing Address)

(City) (State) (Zip Code)

(Owner's Signature)

---

(Owner's Name - Please Print)

(Owner's Mailing Address)

(City) (State) (Zip Code)

(Owner's Signature)

---

(Owner's Name - Please Print)

(Owner's Mailing Address)

(City) (State) (Zip Code)

(Owner's Signature)

ENTERED  
SEP 19 2019  
BY: *[Signature]*

*[Handwritten mark]*

(Owner's Name - Please Print)	(Owner's Signature)		
(Owner's Mailing Address)	(City)	(State)	(Zip Code)
(Owner's Name - Please Print)	(Owner's Signature)		
(Owner's Mailing Address)	(City)	(State)	(Zip Code)
(Owner's Name - Please Print)	(Owner's Signature)		
(Owner's Mailing Address)	(City)	(State)	(Zip Code)
(Owner's Name - Please Print)	(Owner's Signature)		
(Owner's Mailing Address)	(City)	(State)	(Zip Code)

18 U.S.C. 1001 and 43 U.S.C. 1212 make it a crime for any person knowingly and willfully to make to any department or agency of the United States any false, fictitious or fraudulent statements or representations as to any matter within its jurisdiction.

INSTRUCTIONS

1. This certification is made under the provisions of 43 U.S.C. § 1744 and 30 U.S.C. §28-28k and the regulations thereunder (43 CFR Part 3830).
2. The claimant(s) must fill in the dates in paragraph 1 for the beginning and ending of the assessment year for which this waiver is sought.
3. The claimant(s) must fill in the date in paragraph 2 for the beginning of the assessment year for which this waiver is sought.
4. All claim and site names and BLM serial numbers must be listed for the mining claims, mill sites, and tunnel sites for which the waiver is sought.
5. All owners of the mining claims, mill sites, and tunnel sites and their addresses must be given.
6. This waiver form must be signed by all the claimants or their designated agent, in original form. If an agent is designated, a notarized designation of agent, signed by all of the claimants with proper address given, must be submitted with this waiver.
7. This form must be filed no later than September 1st for the upcoming assessment year in the BLM State Office where the mining claims or sites are recorded, or the waiver cannot be granted by the BLM. (Example: To obtain a waiver for the assessment year 2012, which begins on September 1, 2011, you must qualify for and file for a waiver no later than September 1, 2011, in the proper BLM State Office.)
8. For all mining claims which require assessment work, you must record an affidavit of labor on or before the December 30th immediately following the filing of this waiver. For all other mining claims or sites waived, you must record a notice of intent to hold on or before the December 30th immediately following the filing of this waiver.
9. Mill and tunnel sites may also be listed on this waiver and be waived from payment of the maintenance fee. A notice of intent to hold for these sites is required to be filed by the December 30th following the filing of this waiver.

PHOENIX, ARIZONA  
 2019 AUG 26 P 3:21  
 RECEIVED BLM AZ STATE OFFICE


FOR OFFICIAL USE ONLY

# POWER OF ATTORNEY


I, RON RADUENZ, residing at 718 CANYON COUNTRY CIR HENDERSON NV hereby appoint JOHN ANDERSON, who resides at 8920 MANNIX CT LAS VEGAS NV 89143, As Attorney-In-Fact to sign and execute any and all papers and documents required, in the transaction of any business with regard to mineral claims, and/or the Bureau of Land Management, or any of it's affiliate federal agencies in the state of Arizona.


Signed this 20<sup>th</sup> day of August, 2018

Printed name: RON RADUENZ

Signed: 

The forgoing instrument was acknowledged by me, a Notary Public, this 20 day of August, 2018 by: RONALD L. RADUENZ  
Who is/are personally known by me or who has/have produced NV 1800264082 as identification.



  
Signature of Notary taking acknowledgment  
Date of expiration: 09/09/2019

RECEIVED  
BLM AZ STATE OFFICE  
2019 AUG 26 P 3:21  
PHOENIX, ARIZONA



**United States Department of the Interior**  
**Bureau of Land Management**  
 DIV OF LANDS, MINRLS & ENERGY  
 ONE N CENTRAL AVE  
 PHOENIX, AZ 85004 -4427  
 Phone: 602-417-9200

Receipt	
No:	4544305

<b>Transaction #:</b> 4665298	<b>ENTERED AUG 29 2019</b>
<b>Date of Transaction:</b> 08/27/2019	
CUSTOMER:	
RON RADUENZ 718 CANYON COUNTRY CIR HENDERSON,NV 89002-9557 US	

LINE #	QTY	DESCRIPTION	REMARKS	UNIT PRICE	TOTAL
1	1.00	LOCATABLE MINERALS / MINING CLAIMS- NOT NEW-UNADJUD,ONE AUTH NO. ONLY / MINING CLAIM MONEY RECEIVED CASES: AMC450063/\$120.00	2019 POL/8	- n/a -	120.00
<b>TOTAL:</b>					<b>\$120.00</b>

PAYMENT INFORMATION			
1	AMOUNT:	120.00	POSTMARKED: N/A
	TYPE:	CHECK	RECEIVED: 08/27/2019
	CHECK NO:	1031006596	
	NAME:	RADUENZ, RON 718 CANYON COUNTRY CIR HENDERSON NV 89002-9557 US	

REMARKS

This receipt was generated by the automated BLM Collections and Billing System and is a paper representation of a portion of the official electronic record contained therein.

UNITED STATES  
DEPARTMENT OF THE INTERIOR  
BUREAU OF LAND MANAGEMENT

353

PER

450065  
439411

**MAINTENANCE FEE WAIVER CERTIFICATION**

FORM APPROVED  
OMB NO. 1004-0114  
Expires: January 31, 2020

SEE INSTRUCTIONS ON PAGE 2

- This small miner waiver is filed for the assessment year beginning on September 1, 2019 and ending on September 1, 2020.
- The undersigned and all related parties owned ten or fewer mining claims, mill, or tunnel sites located and maintained on Federal lands in the United States of America on September 1, 2019.
- The undersigned have performed the assessment work required by law for each mining claim listed prior to filing this waiver and understand that by filing this form, the undersigned must file an affidavit of assessment work with the Bureau of Land Management (BLM) by the December 30th following the filing of this waiver.
- The undersigned understand that if the assessment work obligation has not yet come due under 30 U.S.C. 28 (for those claims in their first assessment year only), a notice of intent to hold reciting this condition must be recorded by the December 30th following the filing of this waiver.
- The undersigned understand that mill and tunnel sites may also be listed on this waiver and be waived from payment of the maintenance fee, and that a notice of intent to hold for these sites is required to be filed with the BLM by the December 30th following the filing of this waiver.
- The undersigned understand and acknowledge that pursuant to 43 U.S.C. 1212 and 18 U.S.C. 1001, the filing or recording of a false, fictitious, or fraudulent document with the BLM may result in a fine of up to \$250,000, a prison term not to exceed five years, or both.
- The mining claims, mill or tunnel sites for which this waiver from payment of the maintenance fees is requested are:

CLAIM OR SITE NAME	BLM RECORDATION SERIAL NUMBER
1. Lost Change ✓	AMC450065
2. GSSN8	AMC439418
3. GSSN9	AMC439419
4. GSSN10	AMC439420
5. GSSN11	AMC439421
6. GSSN12	AMC439422
7. GSSN13	AMC439423
8. GSSN14	AMC439424
9.	
10.	

RECEIVED  
BLM AZ STATE OFFICE  
2019 AUG 26 P 3:23  
PHOENIX, ARIZONA

The owner(s) (claimants) of the above mining claims and sites are:

Jack Anderson  
(Owner's Name - Please Print)

4241 E 1553 Rd  
(Owner's Mailing Address)

*Jack E Anderson*  
(Owner's Signature)

Earlville (City)      II (State)      60518-6072 (Zip Code)

---

(Owner's Name - Please Print)      (Owner's Signature)

(Owner's Mailing Address)      (City)      (State)      (Zip Code)

---

(Owner's Name - Please Print)      (Owner's Signature)

(Owner's Mailing Address)      (City)      (State)      (Zip Code)

---

(Owner's Name - Please Print)      (Owner's Signature)

(Owner's Mailing Address)      (State)      (Zip Code)

ENTERED  
SEP 16 2019  
BY: *[Signature]*

*[Handwritten initials]*

(Owner's Name - Please Print)	(Owner's Signature)		
(Owner's Mailing Address)	(City)	(State)	(Zip Code)
(Owner's Name - Please Print)	(Owner's Signature)		
(Owner's Mailing Address)	(City)	(State)	(Zip Code)
(Owner's Name - Please Print)	(Owner's Signature)		
(Owner's Mailing Address)	(City)	(State)	(Zip Code)
(Owner's Name - Please Print)	(Owner's Signature)		
(Owner's Mailing Address)	(City)	(State)	(Zip Code)

18 U.S.C. 1001 and 43 U.S.C. 1212 make it a crime for any person knowingly and willfully to make to any department or agency of the United States any false, fictitious or fraudulent statements or representations as to any matter within its jurisdiction.

INSTRUCTIONS

1. This certification is made under the provisions of 43 U.S.C. § 1744 and 30 U.S.C. §28-28k and the regulations thereunder (43 CFR Part 3830).
2. The claimant(s) must fill in the dates in paragraph 1 for the beginning and ending of the assessment year for which this waiver is sought.
3. The claimant(s) must fill in the date in paragraph 2 for the beginning of the assessment year for which this waiver is sought.
4. All claim and site names and BLM serial numbers must be listed for the mining claims, mill sites, and tunnel sites for which the waiver is sought.
5. All owners of the mining claims, mill sites, and tunnel sites and their addresses must be given.
6. This waiver form must be signed by all the claimants or their designated agent, in original form. If an agent is designated, a notarized designation of agent, signed by all of the claimants with proper address given, must be submitted with this waiver.
7. This form must be filed no later than September 1st for the upcoming assessment year in the BLM State Office where the mining claims or sites are recorded, or the waiver cannot be granted by the BLM. (Example: To obtain a waiver for the assessment year 2012, which begins on September 1, 2011, you must qualify for and file for a waiver no later than September 1, 2011, in the proper BLM State Office.)
8. For all mining claims which require assessment work, you must record an affidavit of labor on or before the December 30th immediately following the filing of this waiver. For all other mining claims or sites waived, you must record a notice of intent to hold on or before the December 30th immediately following the filing of this waiver.
9. Mill and tunnel sites may also be listed on this waiver and be waived from payment of the maintenance fee. A notice of intent to hold for these sites is required to be filed by the December 30th following the filing of this waiver.

RECEIVED  
 BLM AZ STATE OFFICE  
 2019 AUG 26 P 3: 23  
 PHOENIX, ARIZONA

FOR OFFICIAL USE ONLY

UNITED STATES  
DEPARTMENT OF THE INTERIOR  
BUREAU OF LAND MANAGEMENT  
MAINTENANCE FEE WAIVER CERTIFICATION

FORM APPROVED  
OMB NO. 1004-0114  
Expires: January 31, 2020

450064  
439411

SEE INSTRUCTIONS ON PAGE 2

- This small miner waiver is filed for the assessment year beginning on September 1, 2018 and ending on September 1, 2019.
- The undersigned and all related parties owned ten or fewer mining claims, mill, or tunnel sites located and maintained on Federal lands in the United States of America on September 1, 2018.
- The undersigned have performed the assessment work required by law for each mining claim listed prior to filing this waiver and understand that by filing this form, the undersigned must file an affidavit of assessment work with the Bureau of Land Management (BLM) by the December 30th following the filing of this waiver.
- The undersigned understand that if the assessment work obligation has not yet come due under 30 U.S.C. 28 (for those claims in their first assessment year only), a notice of intent to hold reciting this condition must be recorded by the December 30th following the filing of this waiver.
- The undersigned understand that mill and tunnel sites may also be listed on this waiver and be waived from payment of the maintenance fee, and that a notice of intent to hold for these sites is required to be filed with the BLM by the December 30th following the filing of this waiver.
- The undersigned understand and acknowledge that pursuant to 43 U.S.C. 1212 and 18 U.S.C. 1001, the filing or recording of a false, fictitious, or fraudulent document with the BLM may result in a fine of up to \$250,000, a prison term not to exceed five years, or both.
- The mining claims, mill or tunnel sites for which this waiver from payment of the maintenance fees is requested are:

CLAIM OR SITE NAME	BLM RECORDATION SERIAL NUMBER
1. Empty Pockets 1	AMC450064
2. GSSN15	AMC439425
3. GSSN16	AMC439426
4. GSSN17	AMC439427
5. GSSN18	AMC439428
6. GSSN19	AMC439429
7. GSSN20	AMC439430
8. GSSN21	AMC439431
9.	
10.	

RECEIVED  
BLM AZ STATE OFFICE  
2018 SEP - 5 P 2:16  
PHOENIX, ARIZONA

The owner(s) (claimants) of the above mining claims and sites are:

Loren Anderson

(Owner's Name - Please Print)

(Owner's Signature)

8920 Mannix Ct

(Owner's Mailing Address)

Las Vegas Nv 89143

(City) (State) (Zip Code)

(Owner's Name - Please Print)

(Owner's Signature)

(Owner's Mailing Address)

(City) (State) (Zip Code)

(Owner's Name - Please Print)

(Owner's Signature)

(Owner's Mailing Address)

(City) (State) (Zip Code)

(Owner's Name - Please Print)

(Owner's Signature)

(Owner's Mailing Address)

(City) (State) (Zip Code)



UNIT STATES  
DEPARTMENT OF THE INTERIOR  
BUREAU OF LAND MANAGEMENT

FORM APPROVED  
OMB NO.: 1004-0114  
Expires: January 31, 2020

**AFFIDAVIT OF ANNUAL ASSESSMENT WORK**

450062

WHEN RECORDED, MAIL DOCUMENT TO:

NAME: Loren Anderson

ADDRESS: 8920 Mannix Ct

CITY, STATE, ZIP: Las Vegas Nv. 89143

**FEE# 2018040974**

OFFICIAL RECORDS  
OF MOHAVE COUNTY  
KRISTI BLAIR,  
COUNTY RECORDER



08/17/2018 11:28 AM Fee: \$17.00

PAGE: 1 of 7

FOR COUNTY RECORDER'S USE

No. of Claims 8

x \$10/claim

Total due BLM \$ 80.00

**TO ALL WHOM IT MAY CONCERN:**

1. The undersigned certifies that at least \$100 per claim was expended for development, labor and improvements, or equivalent value added, as the annual assessment work for the assessment year ending September 1, 2018 for the following contiguous unpatented mining claim(s), located in the County of Mohave, in the State of Arizona

BLM Serial No.	Name of Claim	Tp Rg Sec Mer				County Recordation Book and Page No.	Co. Recording Date
		Example: 13N 5E 14 MDM					
AMC450064	Empty Pockets 1	29N	18W	28	GSRB&M	PHOENIX, ARIZONA 2018 SEP - 5 P 2:15 RECEIVED BLM AZ STATE OFFICE	08/16/18
AMC439425	GSSN15	29N	18W	28	GSRB&M		08/16/18
AMC439426	GSSN16	29N	18W	28	GSRB&M		08/16/18
AMC439427	GSSN17	29N	18W	28	GSRB&M		08/16/18
AMC439428	GSSN18	29N	18W	28	GSRB&M		08/16/18
AMC439429	GSSN19	29N	18W	28	GSRB&M		08/16/18
AMC439430	GSSN20	29N	18W	28	GSRB&M		08/16/18
AMC439431	GSSN21	29N	18W	28	GSRB&M		08/16/18

#4260155

2. Type of labor and improvements (specify what was done and give the total value for that labor and improvement to show at least \$100 for each claim). If a geological, geochemical, or geophysical survey was performed, as per 30 U.S.C. 28-1, reference the title of the report of survey, give cost and date of the survey and report, and indicate it was filed with the County Recorder:

Description of Work Performed	Value of Work Performed	Date Work Was Performed
Repair and fill in washed out road to the claim	\$200.00	April 21-22, 2018

3. Name and mailing address of each person who performed the labor and improvements:

Name (please print)

John Anderson

Jack Anderson

\_\_\_\_\_

\_\_\_\_\_

Current Mailing Address (please print)

8920 Mannix Ct. Las Vegas Nv. 89143

4241 E 1553 Rd. Earlville Il 60518

\_\_\_\_\_

\_\_\_\_\_

4. Name and mailing address of each person who holds and claims the subject mining claim(s) for the valuable minerals contained therein. Be sure to indicate if there is a change of address:

Name (please print)

Loren Anderson

\_\_\_\_\_

\_\_\_\_\_

\_\_\_\_\_

\_\_\_\_\_

\_\_\_\_\_

\_\_\_\_\_

\_\_\_\_\_

Current Mailing Address (please print)

8920 Mannix Ct Las Vegas Nv. 89143

\_\_\_\_\_

\_\_\_\_\_

\_\_\_\_\_

\_\_\_\_\_

\_\_\_\_\_

\_\_\_\_\_

\_\_\_\_\_

RECEIVED  
 BLM AZ STATE OFFICE  
 2018 SEP 15 P 2:10  
 PHOENIX, ARIZONA

5. The undersigned testifies that on the date of April 21, \_\_\_\_\_, 2018, all monuments required by law were erected upon the subject claim(s), and all notices required by law were posted on the subject claim(s) or copies thereof were in place, and at said date, each corner monument bore or contained

markings sufficient to appropriately designate the corner of the claim to which it pertains and the name of the claim(s).

I hereby certify under penalty of perjury under the laws of the State of Arizona that the foregoing statements are true and correct:

Loren Anderson

(Signature of person responsible for above statement)

Date: 8/9/18

Title 18 U.S.C. 1001 and 43 U.S.C. 1212 make it a crime for any person knowingly and willfully to make to any department or agency of the United States any false, fictitious or fraudulent statements or representations as to any matter within its jurisdiction.


**Notary Block**

SUBSCRIBED AND SWORN TO before me, this 9 day of August 20 18

By: Tonya S. Maalouf  
(Signature of Affiant)

Title: Notary

My Commission Expires: March 30 2020



**INSTRUCTIONS**


1. This is an optional form that may be used to satisfy the requirements for the Bureau of Land Management (BLM) under the provisions of 43 U.S.C. §1744 and 30 U.S.C. §28-28d and the regulations thereunder (43 CFR part 3835). Since local and State laws may vary, you should contact your local and State agencies where the claims are located to ensure all applicable laws and requirements are satisfied.
2. The claimant(s) must fill in the date in paragraph 1 for the applicable assessment year and the county and state where the claims are located.
3. All claim names, BLM serial numbers, legal descriptions, and original county recording information must be listed for the claims pertaining to this assessment notice.
4. The claimant(s) must complete paragraph 2 listing all labor or improvements which was performed on or did benefit the subject mining claims. The value and date of the labor or improvements must also be listed. The total amount of labor or improvements can be listed, but the total expenditure must equal at least \$100 for each claim.
5. The names and current mailing addresses of the person(s) performing the labor shall be listed in paragraph 3.
6. The name and current mailing address of each owner (claimant) of the claims shall be listed in paragraph 4. The mailing address shall be the owner's address and not the address of an agent or anyone representing the claimant. Be sure to note if there has been a change of address.
7. Paragraph 5 shall be completed to show the date it was verified that all monuments required by law were properly erected, all notices were posted, and that corners were appropriately designated for all claims listed.
8. An exact legible reproduction or duplicate (other than microfilm or other electronic media) of this affidavit or another type of affidavit of assessment work that you file or will file in the county where each claim is located, must be filed with the BLM on or before December 30 of the calendar year in which the assessment year ends. For mill or tunnel sites, a separate notice of intent to hold must be filed with the BLM on or before December 30. Requirements for filing a notice of intent to hold can be found at 43 CFR 3835.33.
9. A processing fee of \$10 for each claim listed must be remitted to the BLM along with this or any other affidavit of assessment work.

RECEIVED  
BLM STATE OFFICE  
2018 SEP -5 PM 5:10  
PHOENIX, ARIZONA



Mrs Loren Anderson  
8920 Mannix Ct  
Las Vegas, NV 89143


**CERTIFIED MAIL**



7017 3380 0000 5664 1779



1020



85004


U.S. POSTAGE  
FCM LETTER  
LAS VEGAS, NV  
89130  
AUG 29, 18  
AMOUNT

R2304P119118-

RECEIVED  
BLM AZ STATE OFFICE  
2018 SEP - 6 P 2:15  
RETURN RECEIPT  
REQUESTED  
PHOENIX, ARIZONA

B L M Arizona State Office  
One North Central Ave #800  
Phoenix, Az. 85004-4427

85004\$4427 0041



**United States Department of the Interior**  
**Bureau of Land Management**  
 DIV OF LANDS, MINRLS & ENERGY  
 ONE N CENTRAL AVE  
 PHOENIX, AZ 85004 -4427  
 Phone: 602-417-9200

Receipt

No: 4260155

<b>Transaction #:</b> 4375767	
<b>Date of Transaction:</b> 09/11/2018	
CUSTOMER:	
LOREN ANDERSON 8920 MANNIX CT LAS VEGAS,NV 89143-1190 US	

LINE #	QTY	DESCRIPTION	REMARKS	UNIT PRICE	TOTAL
1	1.00	LOCATABLE MINERALS / MINING CLAIMS- NOT NEW-UNADJUD,ONE AUTH NO. ONLY / MINING CLAIM MONEY RECEIVED CASES: AMC450064/\$80.00	POL 2018/8 WAV	- n/a -	80.00
<b>TOTAL:</b>					<b>\$80.00</b>

PAYMENT INFORMATION			
1	AMOUNT:	80.00	POSTMARKED: N/A
	TYPE:	CHECK	RECEIVED: 09/05/2018
	CHECK NO:	0000881314	
	NAME:	ANDERSON, LOREN 8920 MANNIX CT LAS VEGAS NV 89143-1190 US	

REMARKS

This receipt was generated by the automated BLM Collections and Billing System and is a paper representation of a portion of the official electronic record contained therein.

UNITED STATES  
DEPARTMENT OF THE INTERIOR  
BUREAU OF LAND MANAGEMENT  
**MAINTENANCE FEE WAIVER CERTIFICATION**

524

*[Handwritten Signature]*

~~450064~~  
439411  
450064

FORM APPROVED  
OMB NO. 1004-0114  
Expires: January 31, 2020

SEE INSTRUCTIONS ON PAGE 2

- This small miner waiver is filed for the assessment year beginning on September 1, 2018 and ending on September 1, 2019.
- The undersigned and all related parties owned ten or fewer mining claims, mill, or tunnel sites located and maintained on Federal lands in the United States of America on September 1, 2018.
- The undersigned have performed the assessment work required by law for each mining claim listed prior to filing this waiver and understand that by filing this form, the undersigned must file an affidavit of assessment work with the Bureau of Land Management (BLM) by the December 30th following the filing of this waiver.
- The undersigned understand that if the assessment work obligation has not yet come due under 30 U.S.C. 28 (for those claims in their first assessment year only), a notice of intent to hold reciting this condition must be recorded by the December 30th following the filing of this waiver.
- The undersigned understand that mill and tunnel sites may also be listed on this waiver and be waived from payment of the maintenance fee, and that a notice of intent to hold for these sites is required to be filed with the BLM by the December 30th following the filing of this waiver.
- The undersigned understand and acknowledge that pursuant to 43 U.S.C. 1212 and 18 U.S.C. 1001, the filing or recording of a false, fictitious, or fraudulent document with the BLM may result in a fine of up to \$250,000, a prison term not to exceed five years, or both.
- The mining claims, mill or tunnel sites for which this waiver from payment of the maintenance fees is requested are:

CLAIM OR SITE NAME	BLM RECORDATION SERIAL NUMBER
1. Empty Pockets 1	AMC450064
2. GSSN15	AMC439425
3. GSSN16	AMC439426
4. GSSN17	AMC439427
5. GSSN18	AMC439428
6. GSSN19	AMC439429
7. GSSN20	AMC439430
8. GSSN21	AMC439431
9.	
10.	

RECEIVED  
BLM AZ STATE OFFICE  
2018 SEP - 5 P 2:16  
PHOENIX, ARIZONA

The owner(s) (claimants) of the above mining claims and sites are:

Loren Anderson *Loren Anderson*  
 (Owner's Name - Please Print) (Owner's Signature)

8920 Mannix Ct Las Vegas Nv 89143  
 (Owner's Mailing Address) (City) (State) (Zip Code)

---

(Owner's Name - Please Print) (Owner's Signature)

(Owner's Mailing Address) (City) (State) (Zip Code)

---

(Owner's Name - Please Print) (Owner's Signature)

(Owner's Mailing Address) (City) (State) (Zip Code)

---

(Owner's Name - Please Print) *#4260155* (Owner's Signature)

(Owner's Mailing Address) (City) (State) (Zip Code)

INTERESTED  
SEP 19 2018  
BY: *[Signature]*

#4260155 *[Signature]*



UNITED STATES  
DEPARTMENT OF THE INTERIOR  
BUREAU OF LAND MANAGEMENT

FORM APPROVED  
OMB NO.: 1004-0114  
Expires: January 31, 2020

450064  
439411

**AFFIDAVIT OF ANNUAL ASSESSMENT WORK**

WHEN RECORDED, MAIL DOCUMENT TO:

NAME: Loren Anderson

ADDRESS: 8920 Mannix Ct

CITY, STATE, ZIP: Las Vegas Nv. 89143

**FEE# 2018040974**

OFFICIAL RECORDS  
OF MOHAVE COUNTY  
KRISTI BLAIR,  
COUNTY RECORDER



08/17/2018 11:28 AM Fee: \$17.00

PAGE: 1 of 7

FOR COUNTY RECORDER'S USE

No. of Claims 8  
x \$10/claim  
Total due BLM \$ 80.00

**TO ALL WHOM IT MAY CONCERN:**

1. The undersigned certifies that at least \$100 per claim was expended for development, labor and improvements, or equivalent value added, as the annual assessment work for the assessment year ending September 1, 2018 for the following contiguous unpatented mining claim(s), located in the County of Mohave, in the State of Arizona.

BLM Serial No.	Name of Claim	Tp Rg Sec Mer				County Recordation Book and Page No.	Co. Recording Date
		Example: 13N 5E 14 MDM					
AMC450064	Empty Pockets 1	29N	18W	28	GSRB&M	RECEIVED BLM AZ STATE OFFICE 2018 SEP -5 P 2:15 PHOENIX, ARIZONA	08/16/18
AMC439425	GSSN15	29N	18W	28	GSRB&M		08/16/18
AMC439426	GSSN16	29N	18W	28	GSRB&M		08/16/18
AMC439427	GSSN17	29N	18W	28	GSRB&M		08/16/18
AMC439428	GSSN18	29N	18W	28	GSRB&M		08/16/18
AMC439429	GSSN19	29N	18W	28	GSRB&M		08/16/18
AMC439430	GSSN20	29N	18W	28	GSRB&M		08/16/18
AMC439431	GSSN21	29N	18W	28	GSRB&M		08/16/18

#4260155

(Continued on page 2)

**INTERED**  
**SEP 18 2018**  
BY: Rutan

2. Type of labor and improvements (specify what was done and give the total value for that labor and improvement to show at least \$100 for each claim). If a geological, geochemical, or geophysical survey was performed, as per 30 U.S.C. 28-1, reference the title of the report of survey, give cost and date of the survey and report, and indicate it was filed with the County Recorder:

Description of Work Performed	Value of Work Performed	Date Work Was Performed
Repair and fill in washed out road to the claim	\$200.00	April 21-22, 2018

3. Name and mailing address of each person who performed the labor and improvements:

Name (please print)

John Anderson

Jack Anderson

Current Mailing Address (please print)

8920 Mannix Ct. Las Vegas Nv. 89143

4241 E 1553 Rd. Earlville Il 60518

4. Name and mailing address of each person who holds and claims the subject mining claim(s) for the valuable minerals contained therein. Be sure to indicate if there is a change of address:

Name (please print)

Loren Anderson

Current Mailing Address (please print)

8920 Mannix Ct Las Vegas Nv. 89143

RECEIVED  
 BLM AZ STATE OFFICE  
 2018 SEP -5 P 2:10  
 PHOENIX, ARIZONA

5. The undersigned testifies that on the date of April 21, 2018, all monuments required by law were erected upon the subject claim(s), and all notices required by law were posted on the subject claim(s) or copies thereof were in place, and at said date, each corner monument bore or contained

markings sufficient to appropriately designate the corner of the claim to which it pertains and the name of the claim(s).

I hereby certify under penalty of perjury under the laws of the State of Arizona that the foregoing statements are true and correct:

Loren Anderson Date: 8/9/18  
(Signature of person responsible for above statement)

Title 18 U.S.C. 1001 and 43 U.S.C. 1212 make it a crime for any person knowingly and willfully to make to any department or agency of the United States any false, fictitious or fraudulent statements or representations as to any matter within its jurisdiction.


**Notary Block**

SUBSCRIBED AND SWORN TO before me, this 9 day of August 20 18

By: Tonya S. Maalouf  
(Signature of Affiant)

Title: Notary

My Commission Expires: March 30 2020



**INSTRUCTIONS**

1. This is an optional form that may be used to satisfy the requirements for the Bureau of Land Management (BLM) under the provisions of 43 U.S.C. §1744 and 30 U.S.C. §28-28d and the regulations thereunder (43 CFR part 3835). Since local and State laws may vary, you should contact your local and State agencies where the claims are located to ensure all applicable laws and requirements are satisfied.
2. The claimant(s) must fill in the date in paragraph 1 for the applicable assessment year and the county and state where the claims are located.
3. All claim names, BLM serial numbers, legal descriptions, and original county recording information must be listed for the claims pertaining to this assessment notice.
4. The claimant(s) must complete paragraph 2 listing all labor or improvements which was performed on or did benefit the subject mining claims. The value and date of the labor or improvements must also be listed. The total amount of labor or improvements can be listed, but the total expenditure must equal at least \$100 for each claim.
5. The names and current mailing addresses of the person(s) performing the labor shall be listed in paragraph 3.
6. The name and current mailing address of each owner (claimant) of the claims shall be listed in paragraph 4. The mailing address shall be the owner's address and not the address of an agent or anyone representing the claimant. Be sure to note if there has been a change of address.
7. Paragraph 5 shall be completed to show the date it was verified that all monuments required by law were properly erected, all notices were posted, and that corners were appropriately designated for all claims listed.
8. An exact legible reproduction or duplicate (other than microfilm or other electronic media) of this affidavit or another type of affidavit of assessment work that you file or will file in the county where each claim is located, must be filed with the BLM on or before December 30 of the calendar year in which the assessment year ends. For mill or tunnel sites, a separate notice of intent to hold must be filed with the BLM on or before December 30. Requirements for filing a notice of intent to hold can be found at 43 CFR 3835.33.
9. A processing fee of \$10 for each claim listed must be remitted to the BLM along with this or any other affidavit of assessment work.

RECEIVED  
BLM STATE OFFICE  
MAY 16 - 5 PM '18  
PHOENIX, ARIZONA





Mrs Loren Anderson  
8920 Mannix Ct  
Las Vegas, NV 89143

**CERTIFIED MAIL®**



7017 3380 0000 5664 1779



1020



85004

U.S. POSTAGE  
FCM LETTER  
LAS VEGAS, NV  
89130  
AUG 29, 18  
AMOUNT

**\$0.31**  
R2304P119118-1

RECEIVED  
BLM AZ STATE OFFICE

2018 SEP -5 P 2:15

PHOENIX, ARIZONA

RETURN RECEIPT  
REQUESTED

**B L M Arizona State Office**  
One North Central Ave #800  
Phoenix, Az. 85004-4427

850044427 0041



PLACE STICKER AT TOP OF ENVELOPE TO THE RIGHT  
OF THE RETURN ADDRESS, FOLD AT DOTTED LINE

**United States Department of the Interior**

**Bureau of Land Management**

DIV OF LANDS, MINRLS & ENERGY

ONE N CENTRAL AVE

PHOENIX, AZ 85004 -4427

Phone: 602-417-9200

Receipt

No:

4260155

<b>Transaction #:</b> 4375767	
<b>Date of Transaction:</b> 09/11/2018	
<b>CUSTOMER:</b>	
LOREN ANDERSON 8920 MANNIX CT LAS VEGAS,NV 89143-1190 US	

LINE #	QTY	DESCRIPTION	REMARKS	UNIT PRICE	TOTAL
1	1.00	LOCATABLE MINERALS / MINING CLAIMS- NOT NEW-UNADJUD,ONE AUTH NO. ONLY / MINING CLAIM MONEY RECEIVED CASES: AMC450064/\$80.00	POL 2018/8 WAV	- n/a -	80.00
<b>TOTAL:</b>					<b>\$80.00</b>

PAYMENT INFORMATION			
1	AMOUNT:	80.00	POSTMARKED: N/A
	TYPE:	CHECK	RECEIVED: 09/05/2018
	CHECK NO:	0000881314	
	NAME:	ANDERSON, LOREN 8920 MANNIX CT LAS VEGAS NV 89143-1190 US	

REMARKS

This receipt was generated by the automated BLM Collections and Billing System and is a paper representation of a portion of the official electronic record contained therein.

450065  
439411

Form 3830-2  
(January 2017)

UNITED STATES  
DEPARTMENT OF THE INTERIOR  
BUREAU OF LAND MANAGEMENT  
MAINTENANCE FEE WAIVER CERTIFICATION

557  
*[Signature]*

FORM APPROVED  
OMB NO. 1004-0114  
Expires: January 31, 2020

SEE INSTRUCTIONS ON PAGE 2

- This small miner waiver is filed for the assessment year beginning on September 1, 2018 and ending on September 1, 2019.
- The undersigned and all related parties owned ten or fewer mining claims, mill, or tunnel sites located and maintained on Federal lands in the United States of America on September 1, 2018.
- The undersigned have performed the assessment work required by law for each mining claim listed prior to filing this waiver and understand that by filing this form, the undersigned must file an affidavit of assessment work with the Bureau of Land Management (BLM) by the December 30th following the filing of this waiver.
- The undersigned understand that if the assessment work obligation has not yet come due under 30 U.S.C. 28 (for those claims in their first assessment year only), a notice of intent to hold reciting this condition must be recorded by the December 30th following the filing of this waiver.
- The undersigned understand that mill and tunnel sites may also be listed on this waiver and be waived from payment of the maintenance fee, and that a notice of intent to hold for these sites is required to be filed with the BLM by the December 30th following the filing of this waiver.
- The undersigned understand and acknowledge that pursuant to 43 U.S.C. 1212 and 18 U.S.C. 1001, the filing or recording of a false, fictitious, or fraudulent document with the BLM may result in a fine of up to \$250,000, a prison term not to exceed five years, or both.
- The mining claims, mill or tunnel sites for which this waiver from payment of the maintenance fees is requested are:

CLAIM OR SITE NAME	BLM RECORDATION SERIAL NUMBER
1. Lost Change 1	✓ AMC450065 (913)
2. GSSN8	AMC439418
3. GSSN9	AMC439419
4. GSSN10	AMC439420
5. GSSN11	AMC439421
6. GSSN12	AMC439422
7. GSSN13	AMC439423
8. GSSN14	AMC439424
9.	
10.	

RECEIVED  
BLM AZ STATE OFFICE  
2018 SEP -4 P 3:11  
PHOENIX, ARIZONA

The owner(s) (claimants) of the above mining claims and sites are:

Jack Anderson  
\_\_\_\_\_  
(Owner's Name - Please Print)

*Jack E Anderson*  
\_\_\_\_\_  
(Owner's Signature)

4241 E 1553 Rd  
\_\_\_\_\_  
(Owner's Mailing Address)

Earlville II 60518-6072  
\_\_\_\_\_  
(City) (State) (Zip Code)

\_\_\_\_\_  
(Owner's Name - Please Print)

\_\_\_\_\_  
(Owner's Signature)

\_\_\_\_\_  
(Owner's Mailing Address)

\_\_\_\_\_  
(City) (State) (Zip Code)

\_\_\_\_\_  
(Owner's Name - Please Print)

\_\_\_\_\_  
(Owner's Signature)

\_\_\_\_\_  
(Owner's Mailing Address)

\_\_\_\_\_  
(City) (State) (Zip Code)

\_\_\_\_\_  
(Owner's Name - Please Print)

\_\_\_\_\_  
(Owner's Signature)

\_\_\_\_\_  
(Owner's Mailing Address)

\_\_\_\_\_  
(City) (State) (Zip Code)

ENTERED  
SEP 20 2018  
BY: *[Signature]*

(Continued on page 2)



450063  
439411

UNITED STATES  
DEPARTMENT OF THE INTERIOR  
BUREAU OF LAND MANAGEMENT

554

MAINTENANCE FEE WAIVER CERTIFICATION

FORM APPROVED  
OMB NO. 1004-0114  
Expires: January 31, 2020

SEE INSTRUCTIONS ON PAGE 2

- This small miner waiver is filed for the assessment year beginning on September 1, 2018 and ending on September 1, 2019.
- The undersigned and all related parties owned ten or fewer mining claims, mill, or tunnel sites located and maintained on Federal lands in the United States of America on September 1, 2018.
- The undersigned have performed the assessment work required by law for each mining claim listed prior to filing this waiver and understand that by filing this form, the undersigned must file an affidavit of assessment work with the Bureau of Land Management (BLM) by the December 30th following the filing of this waiver.
- The undersigned understand that if the assessment work obligation has not yet come due under 30 U.S.C. 28 (for those claims in their first assessment year only), a notice of intent to hold reciting this condition must be recorded by the December 30th following the filing of this waiver.
- The undersigned understand that mill and tunnel sites may also be listed on this waiver and be waived from payment of the maintenance fee, and that a notice of intent to hold for these sites is required to be filed with the BLM by the December 30th following the filing of this waiver.
- The undersigned understand and acknowledge that pursuant to 43 U.S.C. 1212 and 18 U.S.C. 1001, the filing or recording of a false, fictitious, or fraudulent document with the BLM may result in a fine of up to \$250,000, a prison term not to exceed five years, or both.
- The mining claims, mill or tunnel sites for which this waiver from payment of the maintenance fees is requested are:

CLAIM OR SITE NAME	BLM RECORDATION SERIAL NUMBER
1. Broken Step	AMC450063 (913)
2. GSSN1	AMC439411
3. GSSN2	AMC439412
4. GSSN3	AMC439413
5. GSSN4	AMC439414
6. GSSN5	AMC439415
7. GSSN6	AMC439416
8. GSSN7	AMC439417
9.	
10.	

RECEIVED  
BLM AZ STATE OFFICE  
2018 SEP -14 P 3:09  
PHOENIX, ARIZONA

The owner(s) (claimants) of the above mining claims and sites are:

Ron Raduenz  
(Owner's Name - Please Print)

(Owner's Signature)

718 Canyon Country Cir  
(Owner's Mailing Address)

Henderson Nv 89002  
(City) (State) (Zip Code)

(Owner's Name - Please Print)

(Owner's Signature)

(Owner's Mailing Address)

(City) (State) (Zip Code)

(Owner's Name - Please Print)

(Owner's Signature)

(Owner's Mailing Address)

(City) (State) (Zip Code)

(Owner's Name - Please Print)

(Owner's Signature)

(Owner's Mailing Address)

(City) (State) (Zip Code)

(Continued on page 2)

ENTERED  
SEP 17 2018

BY: BDS

#4256431

UNIT STATES  
DEPARTMENT OF THE INTERIOR  
BUREAU OF LAND MANAGEMENT

FORM APPROVED **439411**  
OMB NO.: 1004-0114  
Expires: January 31, 2020

**AFFIDAVIT OF ANNUAL ASSESSMENT WORK**

WHEN RECORDED, MAIL DOCUMENT TO:

NAME: Jack Anderson

ADDRESS: 4241 E 1553 Rd

CITY, STATE, ZIP: Earlville Il. 60518-6072

**FEE# 2018040975**

OFFICIAL RECORDS  
OF MOHAVE COUNTY  
KRISTI BLAIR,  
COUNTY RECORDER



08/17/2018 11:28 AM Fee: \$16.00

PAGE: 1 of 6

FOR COUNTY RECORDER'S USE

No. of Claims 8

x \$10/claim

Total due BLM \$ 80.00

TO ALL WHOM IT MAY CONCERN:

1. The undersigned certifies that at least \$100 per claim was expended for development, labor and improvements, or equivalent value added, as the annual assessment work for the assessment year ending September 1, 2018 for the following contiguous unpatented mining claim(s), located in the County of Mohave, in the State of Arizona.

BLM Serial No.	Name of Claim	Tp Rg Sec Mer				County Recordation Book and Page No.	Co. Recording Date
		Example: 13N 5E 14 MDM					
AMC450065	Lost Change 1	29N	18W	28	GSRB&M		08/16/18
AMC439418	GSSN8	29N	18W	28	GSRB&M	PHOENIX, ARIZONA 2018 SEP -4 P 3 10	08/16/18
AMC439419	GSSN9	29N	18W	28	GSRB&M		08/16/18
AMC439420	GSSN10	29N	18W	28	GSRB&M		08/16/18
AMC439421	GSSN11	29N	18W	28	GSRB&M		08/16/18
AMC439422	GSSN12	29N	18W	28	GSRB&M		08/16/18
AMC439423	GSSN13	29N	18W	28	GSRB&M		08/16/18
AMC439424	GSSN14	29N	18W	28	GSRB&M		08/16/18

**# 4356420**

(Continued on page 2)

**ENTERED**  
SEP 12 2018  
BY: RAM

2. Type of labor and improvements (specify what was done and give the total value for that labor and improvement to show at least \$100 for each claim). If a geological, geochemical, or geophysical survey was performed, as per 30 U.S.C. 28-1, reference the title of the report of survey, give cost and date of the survey and report, and indicate it was filed with the County Recorder:

Description of Work Performed	Value of Work Performed	Date Work Was Performed
Repair and fill in washed out road to the claim	\$200.00	April 14-15, 2018

3. Name and mailing address of each person who performed the labor and improvements:

Name (please print)

John Anderson

Jack Anderson

Current Mailing Address (please print)

8920 Mannix Ct. Las Vegas Nv. 89143

4241 E 1553 Rd. Earville Il 60518

4. Name and mailing address of each person who holds and claims the subject mining claim(s) for the valuable minerals contained therein. Be sure to indicate if there is a change of address:

Name (please print)

Jack Anderson

Current Mailing Address (please print)

4241 E 1553 Rd. Earville Il. 60518

RECEIVED  
 BLM/AZ STATE OFFICE  
 2018 SEP -4 P 3 10  
 PHOENIX, ARIZONA

5. The undersigned testifies that on the date of April 14, 2018, all monuments required by law were erected upon the subject claim(s), and all notices required by law were posted on the subject claim(s) or copies thereof were in place, and at said date, each corner monument bore or contained



markings sufficient to appropriately designate the corner of the claim to which it pertains and the name of the claim(s).

I hereby certify under penalty of perjury under the laws of the State of Arizona that the foregoing statements are true and correct:

Paul E Anderson Date: 8/2/18  
(Signature of person responsible for above statement)

Title 18 U.S.C. 1001 and 43 U.S.C. 1212 make it a crime for any person knowingly and willfully to make to any department or agency of the United States any false, fictitious or fraudulent statements or representations as to any matter within its jurisdiction.


**Notary Block**

SUBSCRIBED AND SWORN TO before me, this 2nd day of August 2018

By: Pamela A Moore  
(Signature of Affiant)

Title: Relationship Banker

My Commission Expires: 8-17-2021



**INSTRUCTIONS**

1. This is an optional form that may be used to satisfy the requirements for the Bureau of Land Management (BLM) under the provisions of 43 U.S.C. §1744 and 30 U.S.C. §28-28d and the regulations thereunder (43 CFR part 3835). Since local and State laws may vary, you should contact your local and State agencies where the claims are located to ensure all applicable laws and requirements are satisfied.
2. The claimant(s) must fill in the date in paragraph 1 for the applicable assessment year and the county and state where the claims are located.
3. All claim names, BLM serial numbers, legal descriptions, and original county recording information must be listed for the claims pertaining to this assessment notice.
4. The claimant(s) must complete paragraph 2 listing all labor or improvements which was performed on or did benefit the subject mining claims. The value and date of the labor or improvements must also be listed. The total amount of labor or improvements can be listed, but the total expenditure must equal at least \$100 for each claim.
5. The names and current mailing addresses of the person(s) performing the labor shall be listed in paragraph 3.
6. The name and current mailing address of each owner (claimant) of the claims shall be listed in paragraph 4. The mailing address shall be the owner's address and not the address of an agent or anyone representing the claimant. Be sure to note if there has been a change of address.
7. Paragraph 5 shall be completed to show the date it was verified that all monuments required by law were properly erected, all notices were posted, and that corners were appropriately designated for all claims listed.
8. An exact legible reproduction or duplicate (other than microfilm or other electronic media) of this affidavit or another type of affidavit of assessment work that you file or will file in the county where each claim is located, must be filed with the BLM on or before December 30 of the calendar year in which the assessment year ends. For mill or tunnel sites, a separate notice of intent to hold must be filed with the BLM on or before December 30. Requirements for filing a notice of intent to hold can be found at 43 CFR 3835.33.
9. A processing fee of \$10 for each claim listed must be remitted to the BLM along with this or any other affidavit of assessment work.

PHONIX ARIZONA  
2018 SEP 3 10  
BLM AGENCY OFFICE

J. ANDERSON  
4241 E 1553 RD  
EARLVILLE IL 60518-6072


RECEIVED  
SEP 4 2010

10 3 10 P 4

PHOENIX, ARIZONA

RETURN RECEIPT  
REQUESTED


**CERTIFIED MAIL**



7017 3380 0000 5664 1007



1020

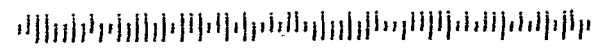


85004

U.S. POSTAL SERVICE  
FIRST CLASS LETTER  
LAS VEGAS NV 89130  
AUG 29 10 16 AM  
AMOUNT \$0.00  
R2304P119

B L M Arizona State Office  
One North Central Ave #800  
Phoenix, Az. 85004-4427

850044427 0041



**United States Department of the Interior**  
**Bureau of Land Management**  
 DIV OF LANDS, MINRLS & ENERGY  
 ONE N CENTRAL AVE  
 PHOENIX, AZ 85004 -4427  
 Phone: 602-417-9200

Receipt

No: 4256420

<b>Transaction #:</b> 4371979	
<b>Date of Transaction:</b> 09/05/2018	
CUSTOMER:	
JACK ANDERSON 4241 E 1553RD RD EARLVILLE,IL 60518-6072 US	

LINE #	QTY	DESCRIPTION	REMARKS	UNIT PRICE	TOTAL
1	1.00	LOCATABLE MINERALS / MINING CLAIMS- NOT NEW-UNADJUD,ONE AUTH NO. ONLY / MINING CLAIM MONEY RECEIVED CASES: AMC450065/\$80.00	POL 2018/8 WAV	- n/a -	80.00
<b>TOTAL:</b>					<b>\$80.00</b>

PAYMENT INFORMATION			
1	AMOUNT:	80.00	POSTMARKED: N/A
	TYPE:	CHECK	RECEIVED: 09/04/2018
	CHECK NO:	0000881315	
	NAME:	ANDERSON, JACK 4241 E 1553RD RD EARLVILLE IL 60518-6072 US	

REMARKS

This receipt was generated by the automated BLM Collections and Billing System and is a paper representation of a portion of the official electronic record contained therein.



UNIT STATES  
DEPARTMENT OF THE INTERIOR  
BUREAU OF LAND MANAGEMENT

FORM APPROVED  
OMB NO.: 1004-0114  
Expires: January 31, 2020

450063  
439411

**AFFIDAVIT OF ANNUAL ASSESSMENT WORK**

WHEN RECORDED, MAIL DOCUMENT TO:

NAME: Ron Raduenz

ADDRESS: 718 Canyon Country Cir

CITY, STATE, ZIP: Henderson Nv. 89002

**FEE# 2018040973**

OFFICIAL RECORDS  
OF MOHAVE COUNTY  
KRISTI BLAIR,  
COUNTY RECORDER



08/17/2018 11:28 AM Fee: \$17.00

PAGE: 1 of 7

FOR COUNTY RECORDER'S USE

No. of Claims 8

x \$10/claim

Total due BLM \$ 80.00

TO ALL WHOM IT MAY CONCERN:

1. The undersigned certifies that at least \$100 per claim was expended for development, labor and improvements, or equivalent value added, as the annual assessment work for the assessment year ending September 1, 2018 for the following contiguous unpatented mining claim(s), located in the County of Mohave, in the State of Arizona.

BLM Serial No.	Name of Claim	Tp Rg Sec Mer				County Recordation Book and Page No.	Co. Recording Date
		Example: 13N 5E 14 MDM					
AMC450063	Broken Step 1	30N	17W	34	GSRB&M		08/16/18
AMC439411	GSSN1	30N	17W	34	GSRB&M		08/16/18
AMC439412	GSSN2	30N	17W	34	GSRB&M		08/16/18
AMC439413	GSSN3	30N	17W	34	GSRB&M	PHOENIX, ARIZONA 2018 SEP -4 P 3:09 COUNTY RECORDER'S OFFICE	08/16/18
AMC439414	GSSN4	30N	17W	34	GSRB&M		08/16/18
AMC439415	GSSN5	30N	17W	34	GSRB&M		08/16/18
AMC439416	GSSN6	30N	17W	34	GSRB&M		08/16/18
AMC439417	GSSN7	30N	17W	34	GSRB&M		08/16/18

#425413/

(Continued on page 2)

**ENTERED**  
SEP 12 2018  
BY: RAM

2. Type of labor and improvements (specify what was done and give the total value for that labor and improvement to show at least \$100 for each claim). If a geological, geochemical, or geophysical survey was performed, as per 30 U.S.C. 28-1, reference the title of the report of survey, give cost and date of the survey and report, and indicate it was filed with the County Recorder:

Description of Work Performed	Value of Work Performed	Date Work Was Performed
Repair and fill in washed out road to the claim	\$200.00	April 7-8, 2018

3. Name and mailing address of each person who performed the labor and improvements:

**Name (please print)**

John Anderson

Jack Anderson

\_\_\_\_\_

\_\_\_\_\_

**Current Mailing Address (please print)**

8920 Mannix Ct. Las Vegas Nv. 89143

4241 E 1553 Rd. Earville Il 60518

\_\_\_\_\_

\_\_\_\_\_

4. Name and mailing address of each person who holds and claims the subject mining claim(s) for the valuable minerals contained therein. Be sure to indicate if there is a change of address:

**Name (please print)**

Ron Raduenz

\_\_\_\_\_

\_\_\_\_\_

\_\_\_\_\_

\_\_\_\_\_

\_\_\_\_\_

\_\_\_\_\_

\_\_\_\_\_

**Current Mailing Address (please print)**

718 Canyon Country Cir Henderson Nv. 89002

\_\_\_\_\_

\_\_\_\_\_

\_\_\_\_\_

\_\_\_\_\_

\_\_\_\_\_

\_\_\_\_\_

\_\_\_\_\_

RECEIVED  
 BLM AZ STATE OFFICE  
 2018 SEP -4 P 3:09  
 PHOENIX, ARIZONA

5. The undersigned testifies that on the date of April 7, \_\_\_\_\_, 2018, all monuments required by law were erected upon the subject claim(s), and all notices required by law were posted on the subject claim(s) or copies thereof were in place, and at said date, each corner monument bore or contained

markings sufficient to appropriately designate the corner of the claim to which it pertains and the name of the claim(s).

I hereby certify under penalty of perjury under the laws of the State of Arizona ~~NEVADA~~ that the foregoing statements are true and correct:

[Signature] Date: 8-17-18  
(Signature of person responsible for above statement)

Title 18 U.S.C. 1001 and 43 U.S.C. 1212 make it a crime for any person knowingly and willfully to make to any department or agency of the United States any false, fictitious or fraudulent statements or representations as to any matter within its jurisdiction.

STATE OF NEVADA  
COUNTY OF CLARK


Notary Block

SUBSCRIBED AND SWORN TO before me, this 17 day of AUGUST 20 18

By: [Signature] JOHN ANDERSON  
(Signature of Affiant)

Title: PRESIDENT / AGENT

My Commission Expires: [Signature]  
06/19/2022



INSTRUCTIONS

1. This is an optional form that may be used to satisfy the requirements for the Bureau of Land Management (BLM) under the provisions of 43 U.S.C. §1744 and 30 U.S.C. §28-28d and the regulations thereunder (43 CFR part 3835). Since local and State laws may vary, you should contact your local and State agencies where the claims are located to ensure all applicable laws and requirements are satisfied.
2. The claimant(s) must fill in the date in paragraph 1 for the applicable assessment year and the county and state where the claims are located.
3. All claim names, BLM serial numbers, legal descriptions, and original county recording information must be listed for the claims pertaining to this assessment notice.
4. The claimant(s) must complete paragraph 2 listing all labor or improvements which was performed on or did benefit the subject mining claims. The value and date of the labor or improvements must also be listed. The total amount of labor or improvements can be listed, but the total expenditure must equal at least \$100 for each claim.
5. The names and current mailing addresses of the person(s) performing the labor shall be listed in paragraph 3.
6. The name and current mailing address of each owner (claimant) of the claims shall be listed in paragraph 4. The mailing address shall be the owner's address and not the address of an agent or anyone representing the claimant. Be sure to note if there has been a change of address.
7. Paragraph 5 shall be completed to show the date it was verified that all monuments required by law were properly erected, all notices were posted, and that corners were appropriately designated for all claims listed.
8. An exact legible reproduction or duplicate (other than microfilm or other electronic media) of this affidavit or another type of affidavit of assessment work that you file or will file in the county where each claim is located, must be filed with the BLM on or before December 30 of the calendar year in which the assessment year ends. For mill or tunnel sites, a separate notice of intent to hold must be filed with the BLM on or before December 30. Requirements for filing a notice of intent to hold can be found at 43 CFR 3835.33.
9. A processing fee of \$10 for each claim listed must be remitted to the BLM along with this or any other affidavit of assessment work.

PHOENIX, ARIZONA  
018 SEP 11 PM 08  
RECEIVED  
BLM ASSESSMENT OFFICE




# POWER OF ATTORNEY

I, RON RADUENZ, residing at 718 CANYON COUNTRY CIR HENDERSON NV hereby appoint JOHN ANDERSON, who resides at 8920 MANNIX CT LAS VEGAS NV 89143, As Attorney-In-Fact to sign and execute any and all papers and documents required, in the transaction of any business with regard to mineral claims, and/or the Bureau of Land Management, or any of it's affiliate federal agencies in the state of Arizona.


Signed this 20<sup>th</sup> day of August, 2018


Printed name: RON RADUENZ

Signed: 

RECEIVED  
BLM AZ STATE OFFICE  
2018 SEP - 4 P 3:09  
PHOENIX, ARIZONA

The forgoing instrument was acknowledged by me, a Notary Public, this 20 day of August, 2018 by: RONALD L. RADUENZ  
Who is/are personally known by me or who has/have produced NV201800264082 as identification.




  
Signature of Notary taking acknowledgment  
Date of expiration: 09/09/2019

R. RADWENIZ  
718 CANYON COUNTRY CIR.  
HENDERSON NV 89002

RETURN RECEIPT  
REQUESTED


**CERTIFIED MAIL**



7017 3380 0000 5664 0994



1020



85004

U.S. POSTAGE P  
FCM LETTER  
LAS VEGAS, NV  
89130  
AUG 29, 18  
AMOUNT

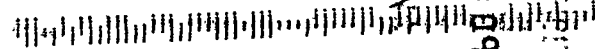
R2304P119118-11

B L M Arizona State Office  
One North Central Ave #800  
Phoenix, Az. 85004-4427

PHOENIX, ARIZONA  
2118 SEP -4 P 3 09

RECEIVED

8500484427 0041



**United States Department of the Interior**  
**Bureau of Land Management**  
 DIV OF LANDS, MINRLS & ENERGY  
 ONE N CENTRAL AVE  
 PHOENIX, AZ 85004 -4427  
 Phone: 602-417-9200

Receipt

No: 4256431

<b>Transaction #:</b> 4371990	
<b>Date of Transaction:</b> 09/05/2018	
<b>CUSTOMER:</b>	
RON RADUENZ 718 CANYON COUNTRY CIR HENDERSON, NV 89002-9557 US	

LINE #	QTY	DESCRIPTION	REMARKS	UNIT PRICE	TOTAL
1	1.00	LOCATABLE MINERALS / MINING CLAIMS- NOT NEW-UNADJUD, ONE AUTH NO. ONLY / MINING CLAIM MONEY RECEIVED CASES: AMC450063/\$80.00	POL 2018/8 WAV	- n/a -	80.00
<b>TOTAL:</b>					<b>\$80.00</b>

PAYMENT INFORMATION			
1	AMOUNT:	80.00	POSTMARKED: N/A
	TYPE:	CHECK	RECEIVED: 08/31/2018
	CHECK NO:	0000881316	
	NAME:	RADUENZ, RON 718 CANYON COUNTRY CIR HENDERSON NV 89002-9557 US	

REMARKS
WAIVER NOT ORIGINAL

This receipt was generated by the automated BLM Collections and Billing System and is a paper representation of a portion of the official electronic record contained therein.

571

UNITED STATES  
DEPARTMENT OF THE INTERIOR  
BUREAU OF LAND MANAGEMENT

MAINTENANCE FEE WAIVER CERTIFICATION

*Handwritten initials*

AME 439411

FORM APPROVED  
OMB NO. 1004-0114  
Expires: January 31, 2020

AME 417342

SEE INSTRUCTIONS ON PAGE 2

- This small miner waiver is filed for the assessment year beginning on September 1, 2017 and ending on September 1, 2018.
- The undersigned and all related parties owned ten or fewer mining claims, mill, or tunnel sites located and maintained on Federal lands in the United States of America on September 1, 2017.
- The undersigned have performed the assessment work required by law for each mining claim listed prior to filing this waiver and understand that by filing this form, the undersigned must file an affidavit of assessment work with the Bureau of Land Management (BLM) by the December 30th following the filing of this waiver.
- The undersigned understand that if the assessment work obligation has not yet come due under 30 U.S.C. 28 (for those claims in their first assessment year only), a notice of intent to hold reciting this condition must be recorded by the December 30th following the filing of this waiver.
- The undersigned understand that mill and tunnel sites may also be listed on this waiver and be waived from payment of the maintenance fee, and that a notice of intent to hold for these sites is required to be filed with the BLM by the December 30th following the filing of this waiver.
- The undersigned understand and acknowledge that pursuant to 43 U.S.C. 1212 and 18 U.S.C. 1001, the filing or recording of a false, fictitious, or fraudulent document with the BLM may result in a fine of up to \$250,000, a prison term not to exceed five years, or both.
- The mining claims, mill or tunnel sites for which this waiver from payment of the maintenance fees is requested are:

CLAIM OR SITE NAME	BLM RECORDATION SERIAL NUMBER
1. GSSN 8	439418 ✓
2. LOST CHANGE (AME 417342) @ 8 owners	17344 ← CLOSED #
3. GSSN 9	439419 -
4. GSSN 10	439420 -
5. GSSN 11	439421 -
6. GSSN 12	439422 -
7. GSSN 13	439423
8. GSSN 14	439424 ✓
9.	
10.	

RECEIVED  
BLM AT STATE OFFICE  
2017 AUG 31 P 3:14  
PHOENIX, ARIZONA

The owner(s) (claimants) of the above mining claims and sites are:

Jack Anderson *Not listed on claims*  
 (Owner's Name - Please Print) *Jack E Anderson*  
 (Owner's Signature)  
 4241 E 1553 Rd  
 (Owner's Mailing Address) Earville (City) II (State) 60518 (Zip Code)

\_\_\_\_\_  
 (Owner's Name - Please Print) \_\_\_\_\_ (Owner's Signature)  
 \_\_\_\_\_ (Owner's Mailing Address) \_\_\_\_\_ (City) \_\_\_\_\_ (State) \_\_\_\_\_ (Zip Code)

\_\_\_\_\_  
 (Owner's Name - Please Print) \_\_\_\_\_ (Owner's Signature)  
 \_\_\_\_\_ (Owner's Mailing Address) \_\_\_\_\_ (City) \_\_\_\_\_ (State) \_\_\_\_\_ (Zip Code)

\_\_\_\_\_  
 (Owner's Name - Please Print) \_\_\_\_\_ (Owner's Signature)  
 \_\_\_\_\_ (Owner's Mailing Address) \_\_\_\_\_ (City) \_\_\_\_\_ (State) \_\_\_\_\_ (Zip Code)

ENTERED  
AC 483 / 247  
SEP 20 2017  
BY: PB

# 3969207



UNITED STATES  
DEPARTMENT OF THE INTERIOR  
BUREAU OF LAND MANAGEMENT

MAINTENANCE FEE WAIVER CERTIFICATION

SEE INSTRUCTIONS ON PAGE 2

566  
*[Handwritten initials]*

Amc 417342

FORM APPROVED  
OMB NO. 1004-0114

Expires: January 31, 2020

Amc 439411

- This small miner waiver is filed for the assessment year beginning on September 1, 2017 and ending on September 1, 2018.
- The undersigned and all related parties owned ten or fewer mining claims, mill, or tunnel sites located and maintained on Federal lands in the United States of America on September 1, 2017.
- The undersigned have performed the assessment work required by law for each mining claim listed prior to filing this waiver and understand that by filing this form, the undersigned must file an affidavit of assessment work with the Bureau of Land Management (BLM) by the December 30th following the filing of this waiver.
- The undersigned understand that if the assessment work obligation has not yet come due under 30 U.S.C. 28 (for those claims in their first assessment year only), a notice of intent to hold reciting this condition must be recorded by the December 30th following the filing of this waiver.
- The undersigned understand that mill and tunnel sites may also be listed on this waiver and be waived from payment of the maintenance fee, and that a notice of intent to hold for these sites is required to be filed with the BLM by the December 30th following the filing of this waiver.
- The undersigned understand and acknowledge that pursuant to 43 U.S.C. 1212 and 18 U.S.C. 1001, the filing or recording of a false, fictitious, or fraudulent document with the BLM may result in a fine of up to \$250,000, a prison term not to exceed five years, or both.
- The mining claims, mill or tunnel sites for which this waiver from payment of the maintenance fees is requested are:

CLAIM OR SITE NAME	BLM RECORDATION SERIAL NUMBER
1. Broken Step <i>8-owners</i>	417342 ✓
2. GSSN 1	439411 ✓
3. GSSN 2	439412
4. GSSN 3	439413
5. GSSN 4	439414
6. GSSN 5	439415
7. GSSN 6	439416
8. GSSN 7	439417 ✓
9.	
10.	

RECEIVED  
BLM AZ STATE OFFICE  
2017 AUG 31 P 3:21  
PHOENIX, ARIZONA

The owner(s) (claimants) of the above mining claims and sites are:

Ron Raduenz *Not on claims*  
(Owner's Name - Please Print)

*[Signature]*  
(Owner's Signature)

718 Canyon Country Cir  
(Owner's Mailing Address)

Henderson Nv 89002  
(City) (State) (Zip Code)

(Owner's Name - Please Print)

(Owner's Signature)

(Owner's Mailing Address)

(City) (State) (Zip Code)

(Owner's Name - Please Print)

ENTERED  
AC483/A247  
SEP 20 2017  
BY: *fb*

(Owner's Signature)

(Owner's Mailing Address)

(City) (State) (Zip Code)

(Owner's Name - Please Print)

(Owner's Signature)

(Owner's Mailing Address)

(City) (State) (Zip Code)

**DEPARTMENT OF THE INTERIOR  
BUREAU OF LAND MANAGEMEME  
MINING CLAIMS**

Run Date/Time: 09/20/2017 10:52 AM

**(LIVE) Serial Register Page**

Page 1 of 1

**01 10-21-1976;090STAT0090;43USC1744**

**Case Type 384201: PLACER CLAIM**

**Claim Name: BROKEN STEP**

**Commodity :**

**Case Disposition: ACTIVE**

**Required Maintenance Fee: \$155.00**

**Total Acres**

**20.000**

**Serial Number**

**AMC417342**

**Lead File Number**

**AMC417342**

**Name & Address**

**Int Rel**

JOHNSON DENNIS L	18805 N STALLION	DOLAN SPRINGS, AZ 86441-9401	CLAIMANT
HEDGES MARK	20 SEPTEMBER AVE	HENDERSON, NV 89002-3329	CLAIMANT
HORNING DANIEL	28 WOODCARVER ST	HENDERSON, NV 89012-4430	CLAIMANT
NIEDERRITER GEORGE	7401 SAYBROOK POINT DR	LAS VEGAS, NV 89128-3219	CLAIMANT
GUCU MARCEL	8633 W GILMORE AVE	LAS VEGAS, NV 89129-7690	CLAIMANT
STEFFENS RONALD	PO BOX 60542	BOULDER CITY, NV 89006-0542	CLAIMANT
SCHELLING JANET	28 WOODCARVER ST	HENDERSON, NV 89012-4430	CLAIMANT
BURNS LESLIE	861 RIVER POINT DR	LAS VEGAS, NV 89110-2712	CLAIMANT

<b>Mer Twp</b>	<b>Rng</b>	<b>Sec</b>	<b>Quadrant</b>	<b>District/Field Office</b>	<b>County</b>
14	0300N	0170W	034	SE	KINGMAN FO
					MOHAVE

<b>Act Date</b>	<b>Code</b>	<b>Action</b>	<b>Action Remarks</b>	<b>Receipt Number</b>
09/01/2012	403	LOCATION DATE		
09/04/2012	395	RECORDATION NOTICE RECD	1	2648684
08/31/2017	483	SMALL MINER CERT FILED	2018	
09/06/2016	782	MAINTENANCE FEE PAYMENT	2017;\$155	3655105
08/31/2017	481	NOTICE OF INTENT TO HOLD	2017	3969141
09/06/2016	480	EVID OF ASSMT FILED	2016	3655081
08/24/2015	483	SMALL MINER CERT FILED	2016	
08/24/2015	480	EVID OF ASSMT FILED	2015	3376121
08/15/2014	483	SMALL MINER CERT FILED	2015	
08/15/2014	480	EVID OF ASSMT FILED	2014	3104067
08/22/2013	483	SMALL MINER CERT FILED	2014	
09/04/2012	484	LOCATION YEAR / MAINTENANCE	2013;\$140	2648684
08/22/2013	481	NOTICE OF INTENT TO HOLD	2013	2862939
08/31/2017	247	FUTURE ACTION SUSPENSE	2018 WVR CORRECTION	
07/28/2016	635	AMENDED LOCATION FILED	REDUCE ACRES	3616762
11/04/2014	393	DECISION/NOTICE ISSUED	WAIVER CORRECTION REQ	
06/11/2013	669	LAND STATUS CHECKED		
09/04/2012	501	ACCT ADV IN LEAD FILE	AMC417342-AMC417344;	
09/04/2012	685	ADDL MAINTENANCE FEE	2013;\$980	2648684

**Line Nr Remarks**

**NO WARRANTY IS MADE BY BLM  
FOR USE OF THE DATA FOR  
PURPOSES NOT INTENDED BY BLM**

572

Form 3830-2  
(January 2017)

UNITED STATES  
DEPARTMENT OF THE INTERIOR  
BUREAU OF LAND MANAGEMENT  
MAINTENANCE FEE WAIVER CERTIFICATION

AMC 417342  
FORM APPROVED  
OMB NO. 1004-0114  
Expires: January 31, 2020

AMC 439411

SEE INSTRUCTIONS ON PAGE 2

- This small miner waiver is filed for the assessment year beginning on September 1, 2017 and ending on September 1, 2018.
- The undersigned and all related parties owned ten or fewer mining claims, mill, or tunnel sites located and maintained on Federal lands in the United States of America on September 1, 2017.
- The undersigned have performed the assessment work required by law for each mining claim listed prior to filing this waiver and understand that by filing this form, the undersigned must file an affidavit of assessment work with the Bureau of Land Management (BLM) by the December 30th following the filing of this waiver.
- The undersigned understand that if the assessment work obligation has not yet come due under 30 U.S.C. 28 (for those claims in their first assessment year only), a notice of intent to hold reciting this condition must be recorded by the December 30th following the filing of this waiver.
- The undersigned understand that mill and tunnel sites may also be listed on this waiver and be waived from payment of the maintenance fee, and that a notice of intent to hold for these sites is required to be filed with the BLM by the December 30th following the filing of this waiver.
- The undersigned understand and acknowledge that pursuant to 43 U.S.C. 1212 and 18 U.S.C. 1001, the filing or recording of a false, fictitious, or fraudulent document with the BLM may result in a fine of up to \$250,000, a prison term not to exceed five years, or both.
- The mining claims, mill or tunnel sites for which this waiver from payment of the maintenance fees is requested are:

CLAIM OR SITE NAME	BLM RECORDATION SERIAL NUMBER
1. EMPTY POCKETS <i>8-OWNERS</i>	✓ 417343
2. GSSN 15	439425
3. GSSN 16	439426
4. GSSN 17	439427
5. GSSN 18	439428
6. GSSN 19	439429
7. GSSN 20	439430
8. GSSN 21	439431
9.	
10.	

RECEIVED  
BLM AZ STATE OFFICE  
2017 AUG 31 P 3:15  
PHOENIX, ARIZONA

The owner(s) (claimants) of the above mining claims and sites are:

Loren Anderson *NOT LISTED ON CLAIMS* Loren Anderson  
 (Owner's Name - Please Print) (Owner's Signature)  
 8920 Mannix Ct Las Vegas Nv 89143  
 (Owner's Mailing Address) (City) (State) (Zip Code)

(Owner's Name - Please Print) (Owner's Signature)  
 (Owner's Mailing Address) (City) (State) (Zip Code)

(Owner's Name - Please Print) (Owner's Signature)  
 (Owner's Mailing Address) (City) (State) (Zip Code)

(Owner's Name - Please Print) (Owner's Signature)  
 (Owner's Mailing Address) (City) (State) (Zip Code)

INTERESTED  
AC 433 / AC 747  
SEP 20 2017  
BY: *FB*

(Continued on page 2)

#396999



**DEPARTMENT OF THE INTERIOR  
BUREAU OF LAND MANAGEMEME  
MINING CLAIMS**

Run Date/Time: 09/20/2017 10:51 AM

**(LIVE) Serial Register Page**

Page 1 of 1

**01 10-21-1976;090STAT0090;43USC1744**

**Total Acres**

**Serial Number**

**Case Type 384201: PLACER CLAIM**

**20.000**

**AMC417343**

**Claim Name: EMPTY POCKETS**

**Lead File Number**

**Commodity :**

**AMC417342**

**Case Disposition: ACTIVE**

**Required Maintenance Fee: \$155.00**

Name & Address	Int Rel
JOHNSON DENNIS L 18805 N STALLION	DOLAN SPRINGS, AZ 86441-9401 CLAIMANT
HEDGES MARK 20 SEPTEMBER AVE	HENDERSON, NV 89002-3329 CLAIMANT
HORNING DANIEL 28 WOODCARVER ST	HENDERSON, NV 89012-4430 CLAIMANT
SCHELLING JANET 28 WOODCARVER ST	HENDERSON, NV 89012-4430 CLAIMANT
GUCU MARCEL 8633 W GILMORE AVE	LAS VEGAS, NV 89129-7690 CLAIMANT
STEFFENS RONALD PO BOX 60542	BOULDER CITY, NV 89006-0542 CLAIMANT
NIEDERRITER GEORGE 7401 SAYBROOK POINT DR	LAS VEGAS, NV 89128-3219 CLAIMANT
BURNS LESLIE 861 RIVER POINT DR	LAS VEGAS, NV 89110-2712 CLAIMANT

Mer Twp Rng Sec	Quadrant	District/Field Office	County
14 0290N 0180W 028	SE	KINGMAN FO	MOHAVE

Act Date	Code	Action	Action Remarks	Receipt Number
09/01/2012	403	LOCATION DATE		
09/04/2012	395	RECORDATION NOTICE RECD	1	2648684
08/31/2017	483	SMALL MINER CERT FILED	2018	
09/06/2016	782	MAINTENANCE FEE PAYMENT	2017;\$155	3655105
08/31/2017	481	NOTICE OF INTENT TO HOLD	2017	3969199
09/06/2016	480	EVID OF ASSMT FILED	2016	3655081
08/24/2015	483	SMALL MINER CERT FILED	2016	
08/24/2015	480	EVID OF ASSMT FILED	2015	3376121
08/15/2014	483	SMALL MINER CERT FILED	2015	
08/15/2014	480	EVID OF ASSMT FILED	2014	3104067
08/22/2013	483	SMALL MINER CERT FILED	2014	
09/04/2012	484	LOCATION YEAR / MAINTENANCE	2013;\$140	2648684
08/22/2013	481	NOTICE OF INTENT TO HOLD	2013	2862939
07/28/2016	635	AMENDED LOCATION FILED	REDUCE ACRES	3616762
11/04/2014	393	DECISION/NOTICE ISSUED	WAIVER CORRECTION REQ	
06/24/2013	669	LAND STATUS CHECKED		
09/04/2012	501	ACCT ADV IN LEAD FILE	AMC417342-AMC417344;	
09/04/2012	685	ADDL MAINTENANCE FEE	2013;\$980	2648684

**Line Nr Remarks**

**NO WARRANTY IS MADE BY BLM  
FOR USE OF THE DATA FOR  
PURPOSES NOT INTENDED BY BLM**



35

417342

439411

WHEN RECORDED RETURN TO:

LOREN ANDERSON  
8920 MANNIX CT  
LAS VEGAS NV 89143

  
**FEE# 2017039790**

OFFICIAL RECORDS  
OF MOHAVE COUNTY  
KRISTI BLAIR,  
COUNTY RECORDER



08/21/2017 10:24 AM Fee: \$10.00

PAGE: 1 of 3

# MAINTENANCE FEE WAIVER CERTIFICATION

RECEIVED  
BLM AZ STATE OFFICE  
2017 AUG 31 P 3:15  
PHOENIX, ARIZONA

KMC

ENTERED  
SEP 14 2017  
BY: *R Am*

FEE# 2017039789

OFFICIAL RECORDS  
OF MOHAVE COUNTY  
KRISTI BLAIR,  
COUNTY RECORDER



08/21/2017 10:24 AM Fee: \$10.00

PAGE: 1 of 2

**NOTICE OF INTENTION TO HOLD MINING CLAIMS/SITES**

When Recorded Return Document to:

LOREN ANDERSON  
8920 HANUUX CT  
LAS VEGAS NV 89143

Check here if this is a change of address.

Telephone: 702-217-7808

E-mail Address: L.ANDERSON89143@YAHOO.COM

RECEIVED  
BLM AZ STATE OFFICE  
2017 AUG 31 P 3:15  
PHOENIX, ARIZONA  
BLM  
Date  
Stamp

I (We) intend to hold the claims(s) and/or site(s) listed below for the calendar year 2018, and I (We) have filed or will file a Notice of Intent to Hold in the county where the claim (s) is located.

Reason for filing a Notice of Intent to Hold instead of an assessment work filing (check one):

- Maintenance fee was paid to maintain claim(s) during this assessment year.
- Mill or tunnel sites.
- Claim(s) was located during the current assessment year.
- BLM has deferred assessment work (attach copy of decision granting deferment, or pending petition for deferment including date petition was filed.)

Line No.	AMC NUMBER	CLAIM/SITE NAME	COUNTY RECORDER DATA (If available)	TWP	RNG	SEC
1	417343	EMPTY POCKETS		29N	18W	28
2	439425	GSSN15		29N	18W	28
3	439426	GSSN16		29N	18W	28
4	439427	GSSN17		29N	18W	28
5	439428	GSSN18		29N	18W	28
6	439429	GSSN19		29N	18W	28
7	439430	GSSN20		29N	18W	28
8	439431	GSSN21		29N	18W	28
9						
10						

NOTICE OF INTENTION TO HOLD MINING CLAIMS/SITES  
page 2

RECEIVED  
BLM AZ STATE OFFICE  
2017 AUG 31 P 3:15  
PHOENIX, ARIZONA  
BLM  
Date  
Stamp

1. State of Arizona, County of MOHAVE

2. I (Name) LOREN ANDERSON

3. Reside at (Address) 8920 HANNIX CT

City LAS VEGAS County CLARK State NV Zip 89143 being duly sworn, depose and say that I am a citizen of the United States, more than eighteen years of age, that all of the facts set forth in this notice, subject to the provisions and penalties of 18 U.S.C. 1001 pertaining to the filing of false, fictitious, or fraudulent statements with the United States, are true and correct according to the best of my knowledge, information and belief.

4. Owner's name and address (If not shown in Items 1-3 above). \_\_\_\_\_

5. Dated: 8-20-17 Signature: Loren Anderson

Bureau of Land Management  
Arizona State Office  
[www.blm.gov/az](http://www.blm.gov/az)

No. of Claims: 8 x \$10 = 80<sup>00</sup>  
Check No: \_\_\_\_\_ Init. \_\_\_\_\_  
Receipt No.: \_\_\_\_\_  
For BLM Use Only



**Loren K. Anderson**  
 8920 Mannix Ct.  
 Las Vegas, NV 89143-1190

**UNITED MAIL**



7016 0910 0000 3340 1353



1000

85004

U.S. POSTAGE  
 PAID  
 LAS VEGAS, NV  
 89130  
 AUG 29, 17  
 AMOUNT

**\$6.80**

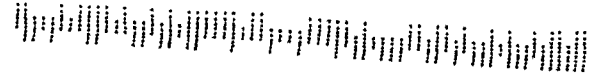
B2304P119118-06

**Bureau of Land Management**  
 One North Central Ave  
 Suite 800  
 Phoenix, Az 85004-4427

**RETURN RECEIPT  
 REQUESTED**

RECEIVED  
 BLM AZ STATE OFFICE  
 2017 AUG 31 P 3 15  
 PHOENIX, ARIZONA

8500434427 0041





**United States Department of the Interior**  
**Bureau of Land Management**  
 DIV OF LANDS, MINRLS & ENERGY  
 ONE N CENTRAL AVE  
 PHOENIX, AZ 85004 -4427  
 Phone: 602-417-9200

Receipt

No: 3969199

<b>Transaction #:</b> 4079104	
<b>Date of Transaction:</b> 09/01/2017	
<b>CUSTOMER:</b>	
LOREN ANDERSON 8920 MANNIX CT LAS VEGAS,NV 89143-1190 US	

LINE #	QTY	DESCRIPTION	REMARKS	UNIT PRICE	TOTAL
1	1.00	LOCATABLE MINERALS / MINING CLAIMS- NOT NEW-UNADJUD,ONE AUTH NO. ONLY / MINING CLAIM MONEY RECEIVED CASES: AMC417343/\$80.00	POL 2018/8 WAV	- n/a -	80.00
<b>TOTAL:</b>					<b>\$80.00</b>

PAYMENT INFORMATION					
1	AMOUNT:	80.00	POSTMARKED:	08/29/2017	
	TYPE:	CHECK	RECEIVED:	08/31/2017	
	CHECK NO:	00840130			
	NAME:	ANDERSON, LOREN 8920 MANNIX CT LAS VEGAS NV 89143-1190 US			

<b>REMARKS</b>

This receipt was generated by the automated BLM Collections and Billing System and is a paper representation of a portion of the official electronic record contained therein.

3

439411  
417342

WHEN RECORDED RETURN TO:

JACK ANDERSON  
4241 E 1553 RD  
EARLVILLE IL 60518



FEE# 2017039792

OFFICIAL RECORDS  
OF MOHAVE COUNTY  
KRISTI BLAIR,  
COUNTY RECORDER



08/21/2017 10:24 AM Fee: \$10.00

PAGE: 1 of 3

# MAINTENANCE FEE WAIVER CERTIFICATION

PHOENIX, ARIZONA

2017 AUG 31 P 3:14

RECEIVED  
BLM AZ STATE OFFICE

KMC

ENTERED  
SEP 14 2017  
BY: Ram

FEE# 2017039791

OFFICIAL RECORDS  
OF MOHAVE COUNTY  
KRISTI BLAIR,  
COUNTY RECORDER



08/21/2017 10:24 AM Fee: \$10.00

PAGE: 1 of 2

**NOTICE OF INTENTION TO HOLD MINING CLAIMS/SITES**


When Recorded Return Document to:

JACK ANDERSON  
4241 E. 1553 RD  
EARLVILLE IL 60518

Check here if this is a change of address.

Telephone: 702-217-9244

E-mail Address: JANDERSON 89143 @YAHOO.COM



I (We) intend to hold the claims(s) and/or site(s) listed below for the calendar year 2018, and I (We) have filed or will file a Notice of Intent to Hold in the county where the claim (s) is located.

Reason for filing a Notice of Intent to Hold instead of an assessment work filing (check one):

- Maintenance fee was paid to maintain claim(s) during this assessment year.
- Mill or tunnel sites.
- Claim(s) was located during the current assessment year.
- BLM has deferred assessment work (attach copy of decision granting deferment, or pending petition for deferment including date petition was filed.)

Line No.	AMC NUMBER	CLAIM/SITE NAME	COUNTY RECORDER DATA (If available)	TWP	RNG.	SEC.
1	439418	GSSN8		29N	18W	28
2	417344	LOST CHANGE		29N	18W	28
3	439419	GSSN9		29N	18W	28
4	439420	GSSN10		29N	18W	28
5	439421	GSSN11		29N	18W	28
6	439422	GSSN12		29N	18W	28
7	439423	GSSN13		29N	18W	28
8	439424	GSSN14		29N	18W	28
9						
10						

NOTICE OF INTENTION TO HOLD MINING CLAIMS/SITES  
page 2

BLM  
Date  
Stamp

RECEIVED  
BLM AZ STATE OFFICE  
2017 AUG 31 P 3 14  
PHOENIX, ARIZONA

1. State of Arizona, County of NO NAME

2. I (Name) JACK ANDERSON

3. Reside at (Address) 4241 E. 1553 RD

City FORLUVILLE County LABALLE State IL Zip 60518 being duly sworn, depose and say that I am a citizen of the United States, more than eighteen years of age, that all of the facts set forth in this notice, subject to the provisions and penalties of 18 U.S.C. 1001 pertaining to the filing of false, fictitious, or fraudulent statements with the United States, are true and correct according to the best of my knowledge, information and belief.

4. Owner's name and address (If not shown in Items 1-3 above). \_\_\_\_\_

5. Dated: 8-20-17 Signature: Jack E Anderson


Bureau of Land Management  
Arizona State Office  
[www.blm.gov/az](http://www.blm.gov/az)

No. of Claims: 8 x \$10 = 80<sup>00</sup>  
Check No: \_\_\_\_\_ Init. \_\_\_\_\_  
Receipt No.: \_\_\_\_\_  
For BLM Use Only



JACK ANDERSON  
4241 E 1553 RD-  
EARLVILLE IL 60518

**CERTIFIED MAIL**



7016 0910 0000 3340 1360



1000



85004

U.S. POSTAGE  
PAID  
LAS VEGAS, NV  
89130  
AUG 29, 17  
AMOUNT

**\$6.80**

R2304P119118-06

**Bureau of Land Management**

One North Central Ave  
Suite 800  
Phoenix, Az 85004-4427

**RETURN RECEIPT  
REQUESTED**

RECEIVED  
BLM AZ STATE OFFICE  
2011 AUG 31 P 3:14  
PHOENIX, ARIZONA


8500484427 0041



PLACE STICKER AT TOP OF ENVELOPE TO THE RIGHT  
OF THE RETURN ADDRESS. FOLD AT DOTTED LINE

JACK ANDERSON  
4241 E 1553 RD.  
EARLVILLE IL 60518

**CERTIFIED MAIL**



7016 0910 0000 3340 1360



UNITED STATES  
POSTAL SERVICE®

1000



85004

U.S. POSTAGE  
PAID  
LAS VEGAS, NV

89130  
AUG 29  
AMOUNT

**\$6.80**

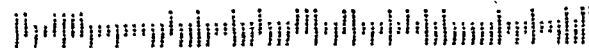
R2304P119118-06

Bureau of Land Management  
One North Central Ave  
Suite 800  
Phoenix, Az 85004-4427

RETURN RECEIPT  
REQUESTED

BLM AZ STATE OFFICE  
PHOENIX, ARIZONA  
AUG 31 P 3 14

8500434427 0041



**United States Department of the Interior  
Bureau of Land Management  
DIV OF LANDS, MINRLS & ENERGY  
ONE N CENTRAL AVE  
PHOENIX, AZ 85004 -4427  
Phone: 602-417-9200**

Receipt

No: 3969207

<b>Transaction #:</b> 4079114	
<b>Date of Transaction:</b> 09/01/2017	
<b>CUSTOMER:</b>	
JACK ANDERSON 4241 E 1553RD RD EARLVILLE,IL 60518-6072 US	

LINE #	QTY	DESCRIPTION	REMARKS	UNIT PRICE	TOTAL
1	1.00	LOCATABLE MINERALS / MINING CLAIMS- NOT NEW-UNADJUD,ONE AUTH NO. ONLY / MINING CLAIM MONEY RECEIVED CASES: AMC439418/\$80.00	POL 2018/8 WAV	- n/a -	80.00
<b>TOTAL:</b>					<b>\$80.00</b>

PAYMENT INFORMATION					
1	AMOUNT:	80.00	POSTMARKED:	08/29/2017	
	TYPE:	CHECK	RECEIVED:	08/31/2017	
	CHECK NO:	00840129			
	NAME:	ANDERSON, JACK 4241 E 1553RD RD EARLVILLE IL 60518-6072 US			

REMARKS

This receipt was generated by the automated BLM Collections and Billing System and is a paper representation of a portion of the official electronic record contained therein.

FEE# 2017039793

OFFICIAL RECORDS  
OF MOHAVE COUNTY  
KRISTI BLAIR,  
COUNTY RECORDER



Amc 417342  
Amc 439411


08/21/2017 10:24 AM Fee: \$10.00

PAGE: 1 of 2

**NOTICE OF INTENTION TO HOLD MINING CLAIMS/SITES**

When Recorded Return Document to:

RON RADUENZ  
718 CANYON COUNTRY CIR  
HENDERSON NV 89002



Check here if this is a change of address.  
Telephone: 702-513-8088  
E-mail Address: NONE

I (We) intend to hold the claims(s) and/or site(s) listed below for the calendar year 2018, and I (We) have filed or will file a Notice of Intent to Hold in the county where the claim (s) is located.

Reason for filing a Notice of Intent to Hold instead of an assessment work filing (check one):

- Maintenance fee was paid to maintain claim(s) during this assessment year.
- Mill or tunnel sites.
- Claim(s) was located during the current assessment year.
- BLM has deferred assessment work (attach copy of decision granting deferment, or pending petition for deferment including date petition was filed.)

Line No.	AMC NUMBER	CLAIM/SITE NAME	COUNTY RECORDER DATA (If available)	TWP	RNG	SEC
1	417342	BROKEN STEP		30N	17W	34
2	439411	GSSN1		30N	17W	34
3	439412	GSSN2		30N	17W	34
4	439413	GSSN3		30N	17W	34
5	439414	GSSN4		30N	17W	34
6	439415	GSSN5		30N	17W	34
7	439416	GSSN6		30N	17W	34
8	439417	GSSN7		30N	17W	34
9						
10						

AT 9/15/17



NOTICE OF INTENTION TO HOLD MINING CLAIMS/SITES  
page 2

RECEIVED  
BLM AZ STATE OFFICE  
2017 AUG 31 P 3:21  
PHOENIX, ARIZONA  
BLM  
Date  
Stamp

1. State of Arizona, County of MOHAVE

2. I (Name) RON RADUENZ

3. Reside at (Address) 718 CANYON COUNTRY CIR

City MENDELSON County CLARK State NV Zip 89002 being duly sworn, depose and say that I am a citizen of the United States, more than eighteen years of age, that all of the facts set forth in this notice, subject to the provisions and penalties of 18 U.S.C. 1001 pertaining to the filing of false, fictitious, or fraudulent statements with the United States, are true and correct according to the best of my knowledge, information and belief.

4. Owner's name and address (If not shown in Items 1-3 above).

5. Dated: 8-19-17 Signature: [Handwritten Signature]

Bureau of Land Management  
Arizona State Office  
[www.blm.gov/az](http://www.blm.gov/az)

No. of Claims: 8 x \$10 = 80<sup>00</sup>  
Check No: 17619364760 Init. [Handwritten Initials]  
Receipt No.: 3969141  
For BLM Use Only

WHEN RECORDED RETURN TO:

RON RADUENZ  
718 CANYON COUNTRY CIRCLE  
HENDERSON NV 89002



**FEE# 2017039794**

OFFICIAL RECORDS  
OF MOHAVE COUNTY  
KRISTI BLAIR,  
COUNTY RECORDER



08/21/2017 10:24 AM Fee: \$10.00

PAGE: 1 of 3

## MAINTENANCE FEE WAIVER CERTIFICATION

RECEIVED  
BLM AZ STATE OFFICE  
2017 AUG 31 P 3:21  
PHOENIX, ARIZONA

KMC

HENDERSON NU 89002

RECEIVED  
M AZ STATE OFFICE  
AUG 31 P 3 20  
RETURN REQUESTED  
PHOENIX, ARIZONA

7016 0910 0000 3340 1377




85004

U.S. POSTAGE  
PAID  
LAS VEGAS, NV  
89130  
AUG 29, 17  
AMOUNT

**\$6.80**  
R2304P119118-06

Bureau of Land Management  
One North Central Ave  
Suite 800  
Phoenix, Az 85004-4427

8500484427 0041



**United States Department of the Interior**  
**Bureau of Land Management**  
 DIV OF LANDS, MINRLS & ENERGY  
 ONE N CENTRAL AVE  
 PHOENIX, AZ 85004 -4427  
 Phone: 602-417-9200

Receipt

No: 3969141

<b>Transaction #:</b> 4079044	
<b>Date of Transaction:</b> 09/01/2017	
CUSTOMER:	
RON RADUENZ 718 CANYON COUNTRY CIR HENDERSON, NV 89002-9557 US	

LINE #	QTY	DESCRIPTION	REMARKS	UNIT PRICE	TOTAL
1	1.00	LOCATABLE MINERALS / MINING CLAIMS- NOT NEW-UNADJUD, ONE AUTH NO. ONLY / MINING CLAIM MONEY RECEIVED CASES: AMC417342/\$80.00	NOI 2017/8 WAV	- n/a -	80.00
<b>TOTAL:</b>					<b>\$80.00</b>

PAYMENT INFORMATION					
1	AMOUNT:	80.00	POSTMARKED:	08/29/2017	
	TYPE:	CHECK	RECEIVED:	08/31/2017	
	CHECK NO:	17619364760			
	NAME:	RADUENZ, RON 718 CANYON COUNTRY CIR HENDERSON NV 89002-9557 US			

REMARKS

This receipt was generated by the automated BLM Collections and Billing System and is a paper representation of a portion of the official electronic record contained therein.



**NOTICE!!**

**These documents have been scanned!**

**Do not place un-scanned documents beneath this notice!**

**Do not remove this notice from this file!**

GPO Jacket No. 560-102  
Print Order 61540  
Rise Business Services, LLC  
Job=AZ15 5/1/2019



Box Number= AZ15015



Claim Begin-End: AMC439411-AMC439431

5 Miscellaneous



AZ15015-11

AMC439004-AMC439773

**NO  
DOCUMENTS  
FOUND**

NO DOCUMENTS FOUND  
NO DOCUMENTS FOUND



**NOTICE!!**

**These documents have been scanned!**

**Do not place un-scanned documents beneath this notice!**

**Do not remove this notice from this file!**

GPO Jacket No. 560-102  
Print Order 61540  
Rise Business Services, LLC  
Job=AZ15 5/1/2019



Box Number= AZ15015



Claim Begin-End: AMC439411-AMC439431

6 Location Notices-Amendments and Supporting Documents



AZ15015-11

AMC439004-AMC439773



# MINING CLAIM STATUS REPORT

Data Entered: 09/13/16 Ram

MTP Checked By: 09/13/16 Ram

GEO Checked By: 09/13/16 Ram

LEAD SERIAL NUMBER: AMC 439411 thru AMC 439431

### NUMBER OF CLAIMS & TYPE:

21 LODE  
 \_\_\_\_\_ PLACER  
 \_\_\_\_\_ ASSOCIATION PLACER  
 \_\_\_\_\_ MILL SITE  
 \_\_\_\_\_ TUNNEL SITE

### CHARGES:

Location Fee @ \$37 = \$ 777  
 Processing Fee @ \$20 = \$ 420  
 Maintenance Fee @ \$155 = \$ 3,255  
 Add'l Maint Fee for Assoc Placer = \$ \_\_\_\_\_  
**SUBTOTAL** \$ \_\_\_\_\_  
 Other Fees \$ \_\_\_\_\_  
 Other Fees \$ \_\_\_\_\_  
**TOTAL** \$ 4,452

TOTAL ACREAGE: \_\_\_\_\_ Per Claim  
(Placer Only)

NUMBER OF LOCATORS: \_\_\_\_\_

DOCUMENTS RECEIVED VIA: Over-the-Counter [ ] Mail [X] **TIMELY FILED:** Yes [X] No [ ]

LEGAL DESCRIPTION: T 30N R 17W SEC 34  
 T 29N R 18W SEC 28  
 T \_\_\_\_\_ R \_\_\_\_\_ SEC \_\_\_\_\_  
 T \_\_\_\_\_ R \_\_\_\_\_ SEC \_\_\_\_\_  
 T \_\_\_\_\_ R \_\_\_\_\_ SEC \_\_\_\_\_

BLM [ ] FOREST SERVICE [ ] \_\_\_\_\_ SUBJ TO PL 359: Yes [ ] No [ ]  
WILDERNESS AREA [ ] \_\_\_\_\_

SPLIT ESTATE: N/A [ ] SX [ ] PX [ ] OTHER [ ] \_\_\_\_\_  
SRHA [ ] Was proper Notice filed if located on SHRA Land? Yes [ ] No [ ]

### RECONVEYED MINERALS ON BLM LAND REQUIRE OPENING ORDER FROM 1944 TO 1993:

Open to Entry On \_\_\_\_\_ N/A [ ]

COMMENTS/STATUS: VOID [ ] PARTIALLY VOID [ ] PVT MINERALS [ ] WITHDRAWN LANDS [ ]

OTHER [ ] WRITTEN DESCRIPTIONS ON AMC 439426 AND 439427 ARE INCORRECT.

USED MAP FOR LLDS. AMC 439426 LL D IS T. 29N, R. 18W, sec 28 W 1/2 SE 1/4 SE 1/4.

AMC 439427 LL D IS T. 29N, R. 18W, sec 28 E 1/2 SW 1/4 SE 1/4. FM

[ ] Claimant acknowledges that portions of the following claim(s) site(s) may be void or voidable.

Printed Name of Claimant \_\_\_\_\_ Signature of Claimant \_\_\_\_\_

\*\*\*\*\*FINAL ADJUDICATION\*\*\*\*\*

DATE 5/11/2017 INITIALS FM

AMC 439411

2



FEE# 2016039509

OFFICIAL RECORDS OF MOHAVE COUNTY ROBERT BALLARD, COUNTY RECORDER



09/01/2016 08:14 AM Fee: \$10.00


PAGE: 1 of 2

LOCATION NOTICE FOR PLACER MINING CLAIM

Amendment BLM Serial # \_\_\_\_\_

NOTICE IS HEREBY GIVEN that the GSSM 1 \_\_\_\_\_ placer mining claim has been located by

GOLD SEARCHERS OF SOUTHERN NEVADA whose current mailing address is P.O. Box 96732 \_\_\_\_\_ LAS VEGAS NV. 89193 \_\_\_\_\_



The general course of this claim is RECTANGULAR and it is situated in MOHAVE County, Arizona. This claim is 1320 feet in length and 660 feet in width.

20 Total Claim Acreage. This claim runs from the location monument on which this location notice is posted at the NE corner of the claim approximately 660 feet in a WESTERLY direction to the NW end line and 1320 feet in a SOUTHERLY direction to the SOUTH end line. This claim is marked by four monuments, one at each corner of the claim.

The location monument on which this notice is posted is situated within Section 34, Township 30 N, Range 17 W, Gila Salt River Base and Meridian, Arizona. This claim encompasses portions of the following legal subdivision(s) if located by legal subdivision or the following quarter section(s), section(s), Township(s) and Range(s) W 1/2 SE 1/4 SE 1/4 SEC 34 T 30 N R 17 W \_\_\_\_\_, Gila Salt River Base and Meridian, Arizona.

The locality of this claim with reference to some natural object or permanent monument and additional information (if any) concerning its locality are as follows: SE CORNER OF CLAIM IS 660' WEST OF BLM SURVEY \_\_\_\_\_ MONUMENT MARKER \_\_\_\_\_

\_\_\_\_\_ The above information is shown on the attached map.

DATED AND POSTED on the ground this 1ST day of SEPTEMBER 2016.

LOCATOR(s)  AGENT

Print Name(s) JOHN ANDERSON

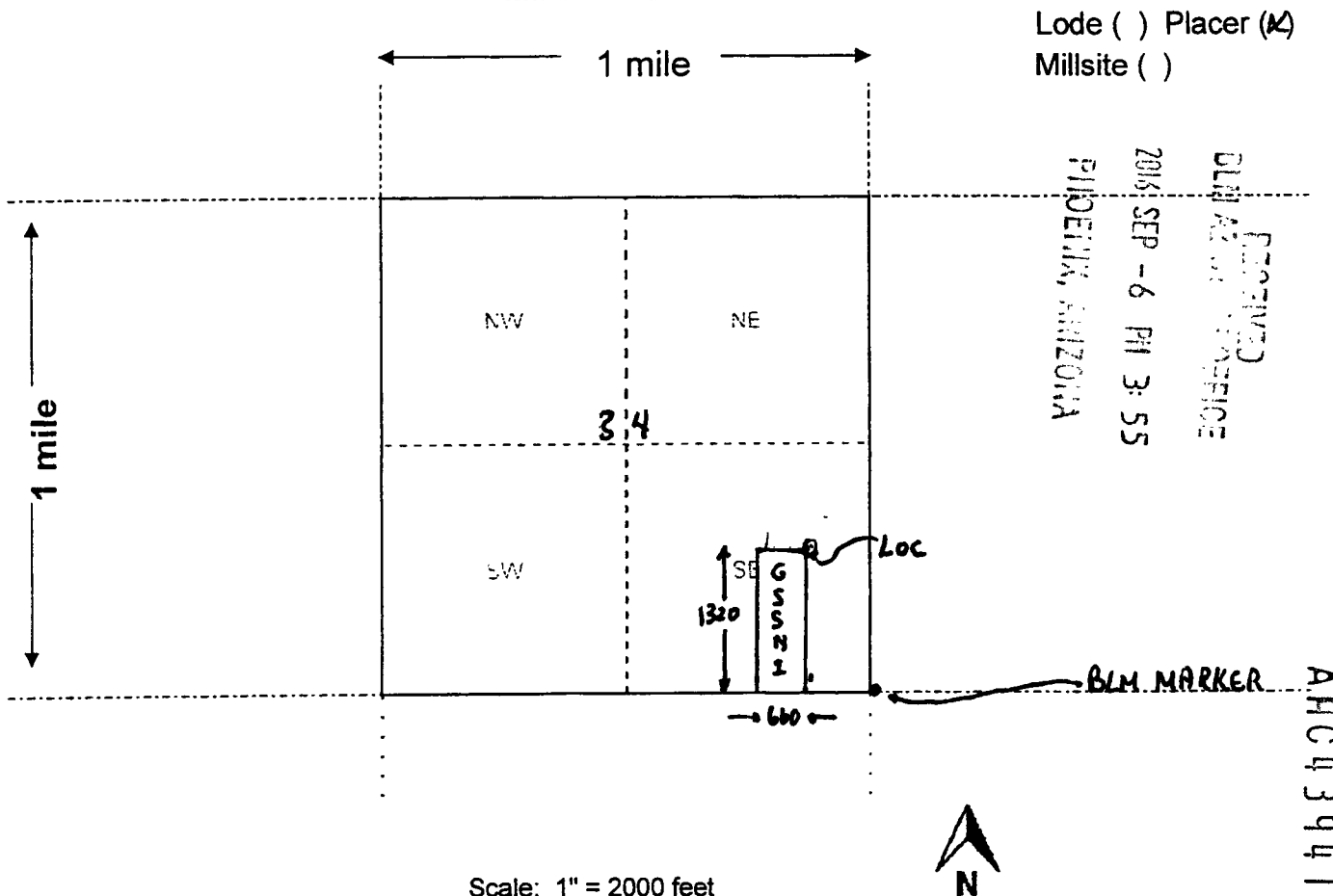
Signature(s) [Handwritten Signature]

Form MCF102 Revised July 2014

AHC439411



**MINING CLAIM MAP**



Scale: 1" = 2000 feet

1. The above map depicts the GSSM 1 mining claim, which is located in Section (s) 34, Township 30 N, Range 17 W, Gila and Salt River Base and Meridian, MOHAVE County, Arizona. Total claim acreage is 20 ACRES
2. The type of corner and location monuments used are as follows: 4x4 WOODEN POSTS AT LI CORNERS
3. The bearings and distances in degrees and feet between claim corners and to a public land survey monument are as depicted on the map.
4. If the claim is a placer or millsite claim with exterior limits conforming to legal subdivisions of the public survey, provide a legal description of the claim W 1/2 SE 1/4 SE 1/4 SEC 34 T30N R17W

Form MCF100a  
Revised July 2014

2



FEE# 2016039510

OFFICIAL RECORDS OF MOHAVE COUNTY ROBERT BALLARD, COUNTY RECORDER



09/01/2016 08:14 AM Fee: \$10.00

PAGE: 1 of 2

LOCATION NOTICE FOR PLACER MINING CLAIM

Amendment BLM Serial # \_\_\_\_\_

NOTICE IS HEREBY GIVEN that the GSSN 2

\_\_\_\_\_ placer mining claim has been located by

GOLD SEARCHERS OF SOUTHERN NEVADA whose current mailing

address is P.O. Box 96732

LAS VEGAS NV 89193

BLM Date Stamp  
2016 SEP -6 PM 3:55  
PHOENIX, ARIZONA

The general course of this claim is RECTANGULAR and it is situated in MOHAVE

County, Arizona. This claim is 1320 feet in length and 660 feet in width.

20 Total Claim Acreage. This claim runs from the location monument on which this location notice is posted at the NE corner of the claim approximately 660 feet in a WESTERLY direction to the NW end line and 1320 feet in a SOUTHERLY direction to the SOUTH end line. This claim is marked by four monuments, one at each corner of the claim.

The location monument on which this notice is posted is situated within Section 34, Township 30 N, Range 12 W, Gila Salt River Base and Meridian, Arizona. This claim encompasses

portions of the following legal subdivision(s) if located by legal subdivision or the following quarter section(s), section(s), Township(s) and Range(s) E 1/2, SW 1/4 SE 1/4 SEC 34 T30N R17W

\_\_\_\_\_, Gila Salt River Base and Meridian, Arizona.

The locality of this claim with reference to some natural object or permanent monument and additional information (if any) concerning its locality are as follows: S.E. CORNER OF THE CLAIM IS 1320' WEST OF BLM SURVEY & MONUMENT MARKER

\_\_\_\_\_ The above information is shown on the attached map.

DATED AND POSTED on the ground this 1ST day of SEPTEMBER, 2016.

LOCATOR(s)  AGENT

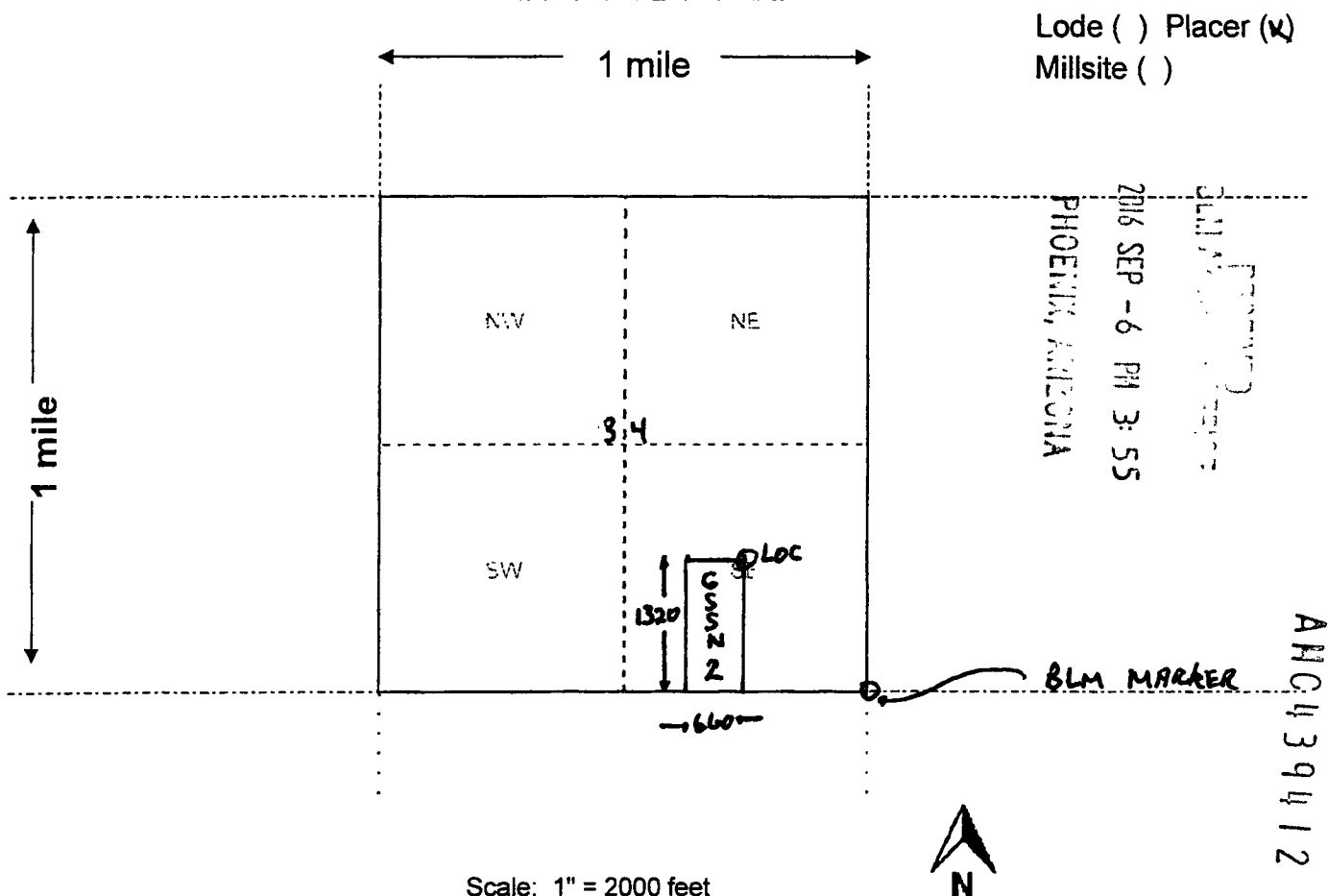
Print Name(s) JOHN ANDERSON

Signature(s) [Handwritten Signature]

Form MCF102 Revised July 2014

ANCH 39412

**MINING CLAIM MAP**



Scale: 1" = 2000 feet

- The above map depicts the GSSN 2 mining claim, which is located in Section (s) 34, Township 30 N, Range 17 W, Gila and Salt River Base and Meridian, MOHAVE County, Arizona. Total claim acreage is 20 ACRES
- The type of corner and location monuments used are as follows: 4x4 WOODEN POSTS AT 4 CORNERS
- The bearings and distances in degrees and feet between claim corners and to a public land survey monument are as depicted on the map.
- If the claim is a placer or millsite claim with exterior limits conforming to legal subdivisions of the public survey, provide a legal description of the claim E 1/2 SW 1/4 SE 1/4 SEC 34 T30N R17W

2

FEE# 2016039511

OFFICIAL RECORDS OF MOHAVE COUNTY ROBERT BALLARD, COUNTY RECORDER



09/01/2016 08:14 AM Fee: \$10.00

PAGE: 1 of 2

LOCATION NOTICE FOR PLACER MINING CLAIM

Amendment BLM Serial #

NOTICE IS HEREBY GIVEN that the 65543 placer mining claim has been located by

GOLD SEARCHERS OF SOUTHERN NEVADA whose current mailing address is P.O. BOX 96732 LAS VEGAS NV 89193

BLM Date Stamp 2016 SEP -6 PM 3:55 PINEBLM, MICHIGAN

The general course of this claim is RECTANGULAR and it is situated in MOHAVE County, Arizona. This claim is 1320 feet in length and 660 feet in width.

20 Total Claim Acreage. This claim runs from the location monument on which this location notice is posted at the NE corner of the claim approximately 660 feet in a WESTERLY direction to the NW end line and 1320 feet in a SOUTHERLY direction to the SOUTH end line. This claim is marked by four monuments, one at each corner of the claim.

The location monument on which this notice is posted is situated within Section 34, Township 30 N, Range 17 W, Gila Salt River Base and Meridian, Arizona. This claim encompasses portions of the following legal subdivision(s) if located by legal subdivision or the following quarter section(s), section(s), Township(s) and Range(s) W 1/2 SW 1/4 SE 1/4 SEC 34 T30N R17W, Gila Salt River Base and Meridian, Arizona.

The locality of this claim with reference to some natural object or permanent monument and additional information (if any) concerning its locality are as follows: SE CORNER OF THE CLAIM IS 1980' WEST OF BLM SURVEY MONUMENT MARKER

The above information is shown on the attached map.

DATED AND POSTED on the ground this 1ST day of SEPTEMBER, 2016.

LOCATOR(s) AGENT

Print Name(s) JOHN ANDERSON

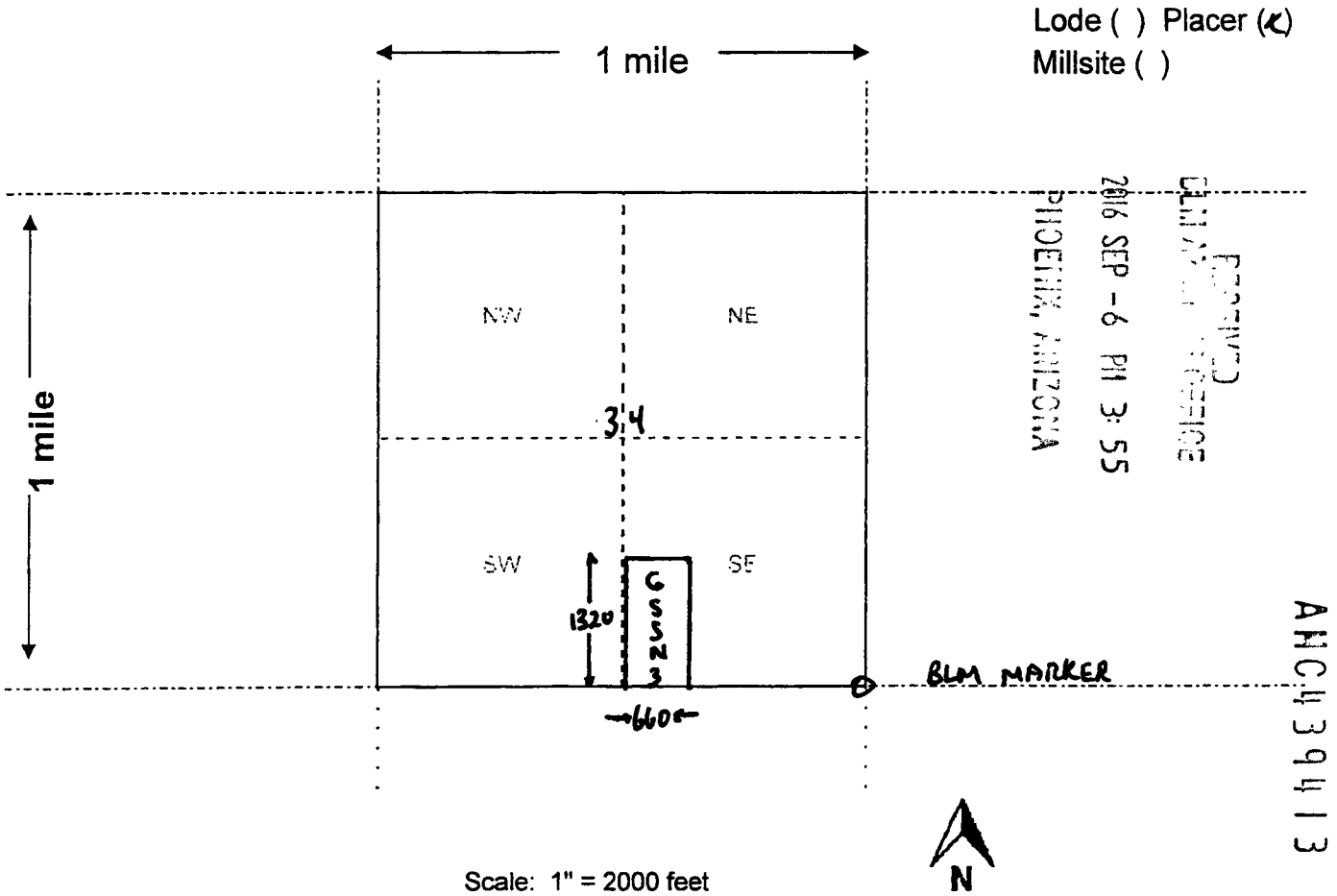
Signature(s)

Form MCF102 Revised July 2014

AHC439413



**MINING CLAIM MAP**



Scale: 1" = 2000 feet

1. The above map depicts the GSSM 3 mining claim, which is located in Section (s) 34, Township 30 N, Range 17 W, Gila and Salt River Base and Meridian, MOHAVE County, Arizona. Total claim acreage is 20 ACRES
2. The type of corner and location monuments used are as follows: 4x4 WOODEN POSTS
3. The bearings and distances in degrees and feet between claim corners and to a public land survey monument are as depicted on the map.
4. If the claim is a placer or millsite claim with exterior limits conforming to legal subdivisions of the public survey, provide a legal description of the claim W 1/2 SW 1/4 SE 1/4 SEC 34 T30N R17W



FEE# 2016039512

OFFICIAL RECORDS OF MOHAVE COUNTY ROBERT BALLARD, COUNTY RECORDER



09/01/2016 08:14 AM Fee: \$10.00

PAGE: 1 of 2

LOCATION NOTICE FOR PLACER MINING CLAIM


Amendment BLM Serial # \_\_\_\_\_

NOTICE IS HEREBY GIVEN that the GSSN 4

\_\_\_\_\_ placer mining claim has been located by

GOLD SEARCHERS OF SOUTHERN NEVADA whose current mailing address is P.O. BOX 96732

LAS VEGAS NV 89193



The general course of this claim is RECTANGULAR and it is situated in MOHAVE

County, Arizona. This claim is 1320 feet in length and 660 feet in width.

20 Total Claim Acreage. This claim runs from the location monument on which this location notice is posted at the NE corner of the claim approximately 660 feet in a WESTERLY direction to the NW end line and 1320 feet in a SOUTHERLY direction to the SOUTH end line. This claim is marked by four monuments, one at each corner of the claim.

The location monument on which this notice is posted is situated within Section 34, Township 30 N, Range 17 W, Gila Salt River Base and Meridian, Arizona. This claim encompasses portions of the following legal subdivision(s) if located by legal subdivision or the following quarter section(s), section(s), Township(s) and Range(s) W 1/2, NW 1/4 SE 1/4, SEC 34 T30N R17W

\_\_\_\_\_, Gila Salt River Base and Meridian, Arizona.

The locality of this claim with reference to some natural object or permanent monument and additional information (if any) concerning its locality are as follows: SE CORNER OF THE CLAIM IS 2375' NW OF BLM SURVEY & MONUMENT MARKER

\_\_\_\_\_ The above information is shown on the attached map.

DATED AND POSTED on the ground this 1ST day of SEPTEMBER, 2016.

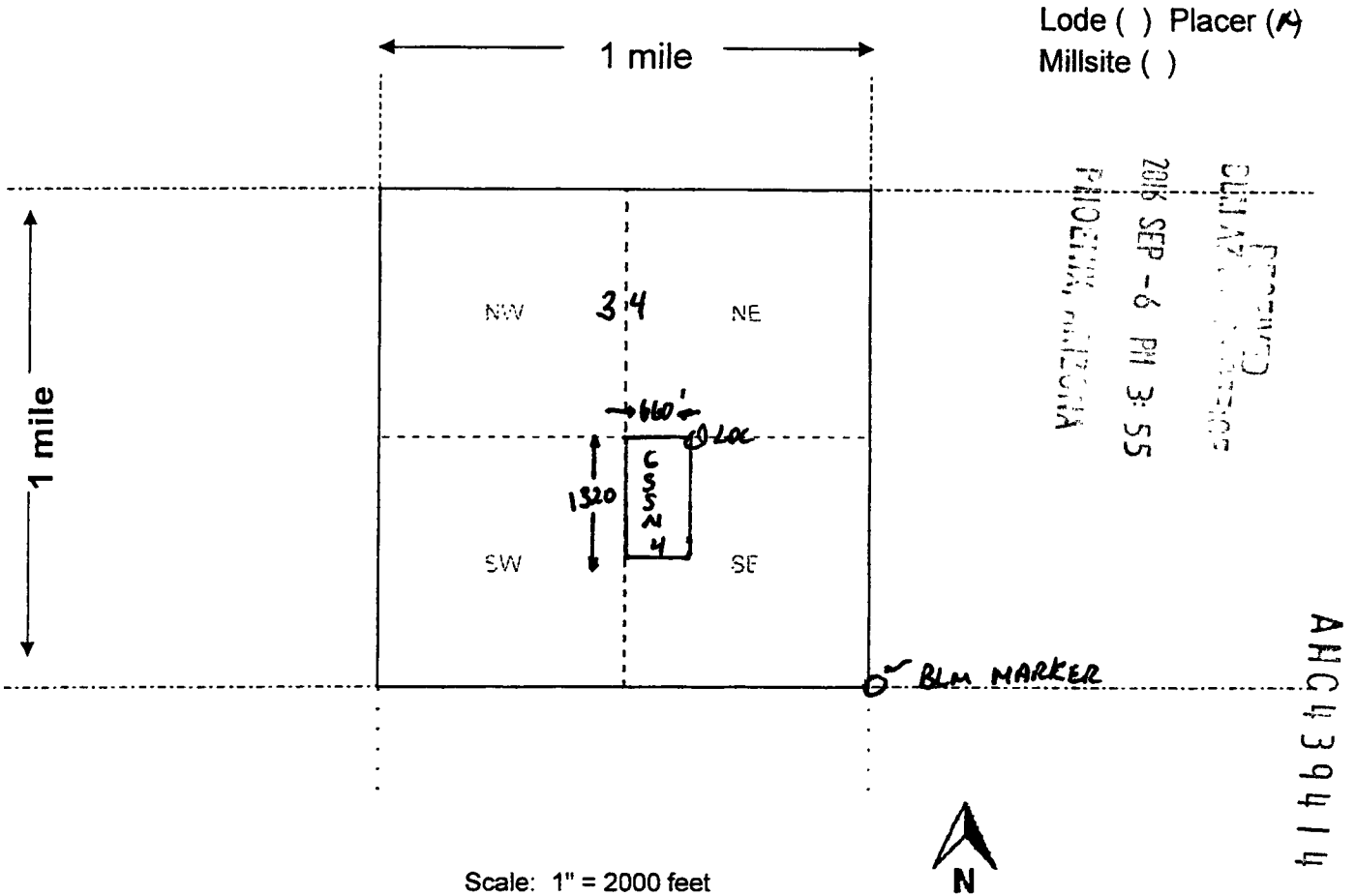
LOCATOR(s)  AGENT

Print Name(s) JOHN ANDERSON

Signature(s) [Signature]

AHC439414

**MINING CLAIM MAP**



Scale: 1" = 2000 feet

1. The above map depicts the GSSN 4 mining claim, which is located in Section (s) 34, Township 30 N, Range 17 W, Gila and Salt River Base and Meridian, MOHAVE County, Arizona. Total claim acreage is 20 ACRES
2. The type of corner and location monuments used are as follows: 4x4 WOODEN POSTS
3. The bearings and distances in degrees and feet between claim corners and to a public land survey monument are as depicted on the map.
4. If the claim is a placer or millsite claim with exterior limits conforming to legal subdivisions of the public survey, provide a legal description of the claim W 1/2 NW 1/4 SE 1/4 SEC 34 T30N R17W

7

FEE# 2016039513

OFFICIAL RECORDS OF MOHAVE COUNTY ROBERT BALLARD, COUNTY RECORDER



09/01/2016 08:14 AM Fee: \$10.00

PAGE: 1 of 2

LOCATION NOTICE FOR PLACER MINING CLAIM

Amendment BLM Serial # \_\_\_\_\_

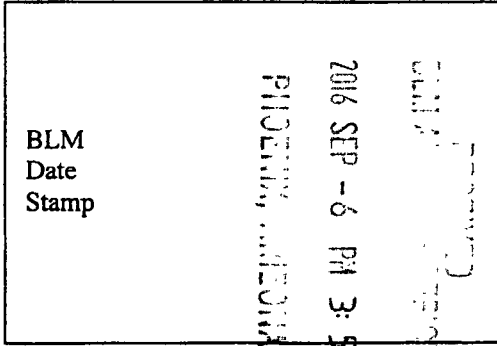
NOTICE IS HEREBY GIVEN that the GSSN 5

\_\_\_\_\_ placer mining claim has been located by

GOLD SEARCHERS OF SOUTHERN NEVADA whose current mailing

address is P.O. Box 96732

LAS VEGAS NV 89193



The general course of this claim is RECTANGULAR and it is situated in MOHAVE

County, Arizona. This claim is 1320' feet in length and 660' feet in width.

20 Total Claim Acreage. This claim runs from the location monument on which this location notice is

posted at the NE corner of the claim approximately 660 feet in a WESTERLY direction to the

NW end line and 1320 feet in a SOUTHERLY direction to the SOUTH end line. This claim is

marked by four monuments, one at each corner of the claim.

The location monument on which this notice is posted is situated within Section 34, Township

30 N, Range 17 W, Gila Salt River Base and Meridian, Arizona. This claim encompasses

portions of the following legal subdivision(s) if located by legal subdivision or the following quarter section(s),

section(s), Township(s) and Range(s) E 1/2 NW 1/4 SE 1/4 SEC 34 T30N R17W

\_\_\_\_\_, Gila Salt River Base and Meridian, Arizona.

The locality of this claim with reference to some natural object or permanent monument and additional information

(if any) concerning its locality are as follows: SE CORNER OF THE CLAIM IS 2000' NW OF BLM

SURVEY & MONUMENT MARKER

\_\_\_\_\_ The above information is shown on the attached map.

DATED AND POSTED on the ground this 15<sup>TH</sup> day of SEPTEMBER, 2016.

LOCATOR(s)  AGENT

Print Name(s) JOHN ANDERSON

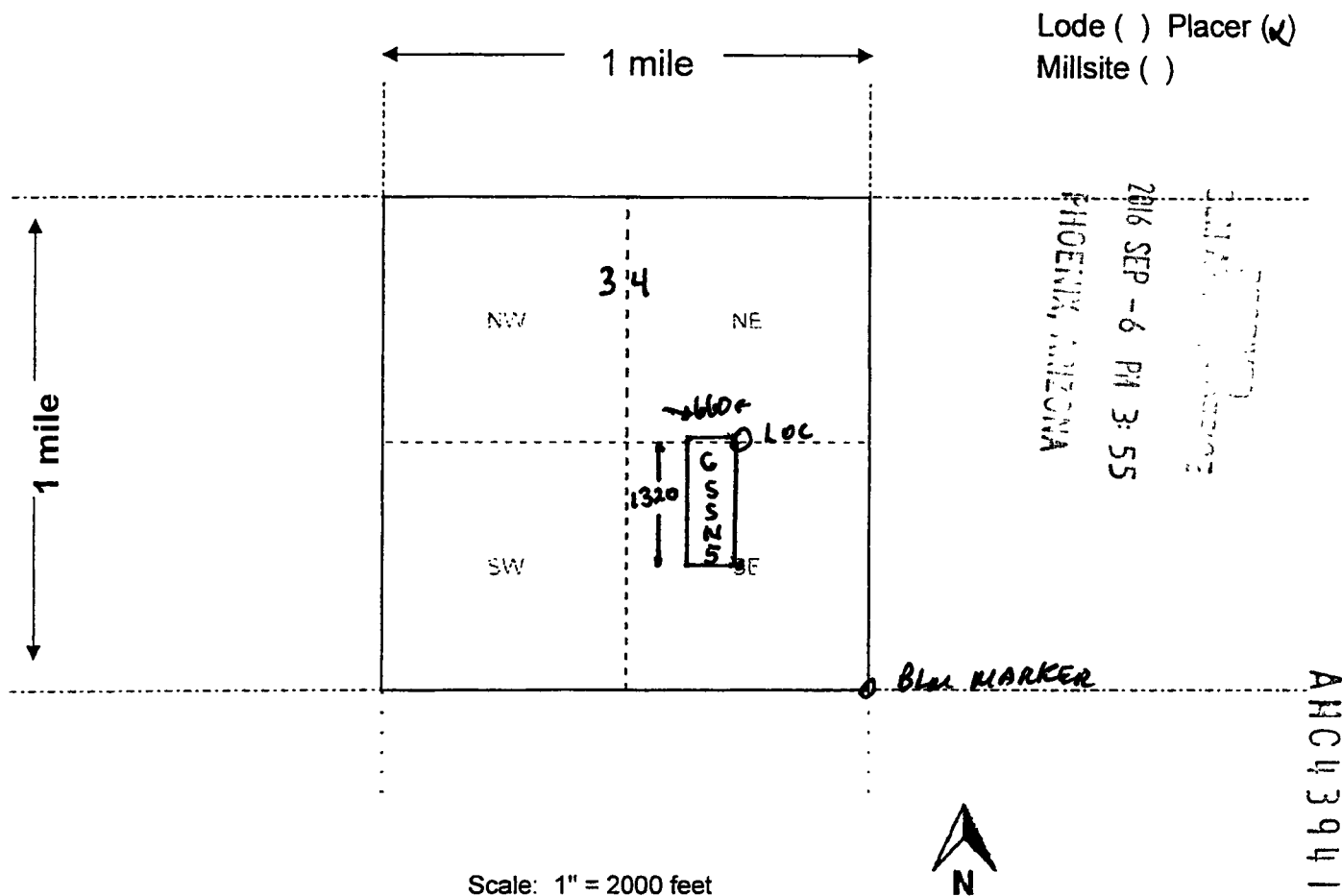
Signature(s) [Handwritten Signature]

Form MCF102 Revised July 2014

AHC439415



**MINING CLAIM MAP**



Scale: 1" = 2000 feet

- The above map depicts the GSSM 5 mining claim, which is located in Section (s) 34, Township 30 N, Range 17 W, Gila and Salt River Base and Meridian, MOHAVE County, Arizona. Total claim acreage is 20 ACRES
- The type of corner and location monuments used are as follows: 4x4 WOODEN POSTS
- The bearings and distances in degrees and feet between claim corners and to a public land survey monument are as depicted on the map.
- If the claim is a placer or millsite claim with exterior limits conforming to legal subdivisions of the public survey, provide a legal description of the claim E 1/2 NW 1/4 SE 1/4 SEC 34 T30N R17W

Form MCF100a  
Revised July 2014

8

FEE# 2016039514

OFFICIAL RECORDS OF MOHAVE COUNTY ROBERT BALLARD, COUNTY RECORDER



09/01/2016 08:14 AM Fee: \$10.00

PAGE: 1 of 2

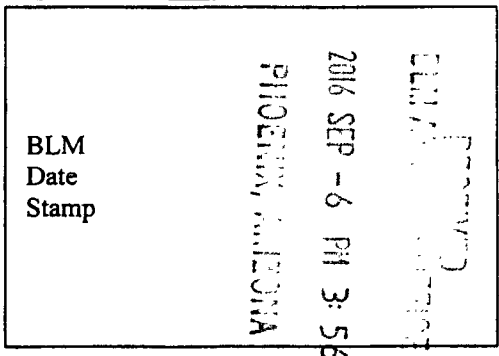
LOCATION NOTICE FOR PLACER MINING CLAIM

Amendment BLM Serial #

NOTICE IS HEREBY GIVEN that the GSSM 6

placer mining claim has been located by

GOLD SEARCHERS OF SOUTHERN NEVADA whose current mailing address is P.O. Box 96732 LAS VEGAS NV 89193



The general course of this claim is RECTANGULAR and it is situated in MOHAVE

County, Arizona. This claim is 1320' feet in length and 660' feet in width.

20 Total Claim Acreage. This claim runs from the location monument on which this location notice is posted at the NE corner of the claim approximately 660 feet in a WESTERLY direction to the NW end line and 1320' feet in a SOUTHERLY direction to the SOUTH end line. This claim is marked by four monuments, one at each corner of the claim.

The location monument on which this notice is posted is situated within Section 34, Township 30 N, Range 17 W, Gila Salt River Base and Meridian, Arizona. This claim encompasses

portions of the following legal subdivision(s) if located by legal subdivision or the following quarter section(s), section(s), Township(s) and Range(s) W 1/2 NE 1/4 SE 1/4 SEC 34 T30N R17W

Gila Salt River Base and Meridian, Arizona.

The locality of this claim with reference to some natural object or permanent monument and additional information (if any) concerning its locality are as follows: SE CORNER OF THE CLAIM IS 1500' NW OF BLM SURVEY MONUMENT MARKER

The above information is shown on the attached map.

DATED AND POSTED on the ground this 1ST day of SEPTEMBER, 2016.

LOCATOR(s) AGENT

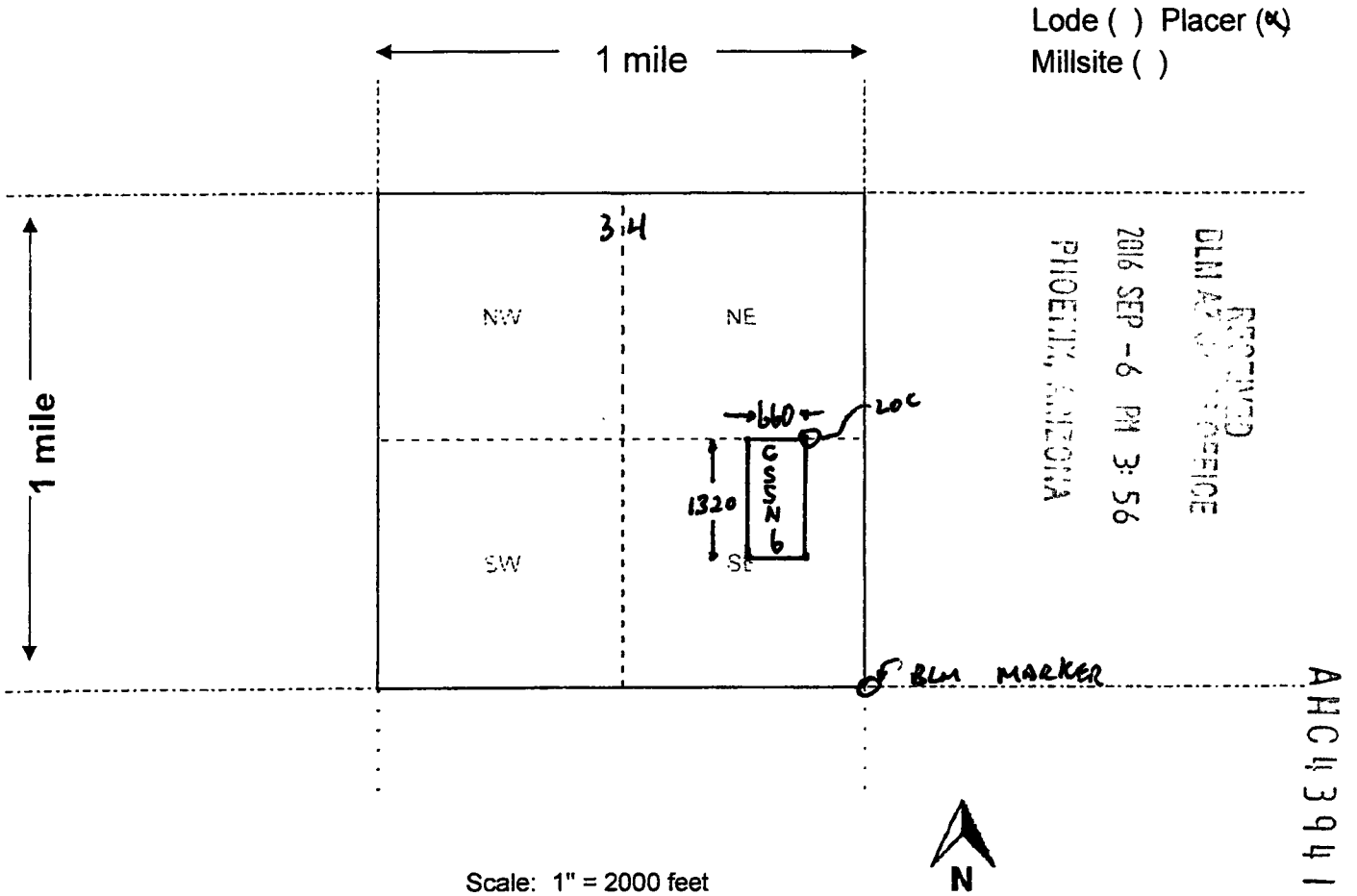
Print Name(s) TOMM ANDERSON

Signature(s)

Form MCF102 Revised July 2014

AMC 439416

**MINING CLAIM MAP**



Scale: 1" = 2000 feet

1. The above map depicts the GSSN 6 mining claim, which is located in Section (s) 34, Township 30 N, Range 17 W, Gila and Salt River Base and Meridian, MOHAVE County, Arizona. Total claim acreage is 20 ACRES

2. The type of corner and location monuments used are as follows: 4x4 WOODEN POSTS

3. The bearings and distances in degrees and feet between claim corners and to a public land survey monument are as depicted on the map.

4. If the claim is a placer or millsite claim with exterior limits conforming to legal subdivisions of the public survey, provide a legal description of the claim W 1/2 NE 1/4 SE 1/4 SEC 34 T 30N R 17W

2



FEE# 2016039515

OFFICIAL RECORDS OF MOHAVE COUNTY ROBERT BALLARD, COUNTY RECORDER



09/01/2016 08:14 AM Fee: \$10.00

PAGE: 1 of 2

LOCATION NOTICE FOR PLACER MINING CLAIM

Amendment BLM Serial # \_\_\_\_\_


NOTICE IS HEREBY GIVEN that the GSSN 7

\_\_\_\_\_ placer mining claim has been located by

GOLD SEARCHERS OF SOUTHERN NEVADA whose current mailing

address is P.O. Box 96732

LAS VEGAS NV 89193



The general course of this claim is RECTANGULAR and it is situated in MOHAVE

County, Arizona. This claim is 1320' feet in length and 660' feet in width.

20 Total Claim Acreage. This claim runs from the location monument on which this location notice is

posted at the NE corner of the claim approximately 660' feet in a WESTERLY direction to the

NW end line and 1320' feet in a SOUTHERLY direction to the SOUTH end line. This claim is

marked by four monuments, one at each corner of the claim.

The location monument on which this notice is posted is situated within Section 34, Township

30 N, Range 17 W, Gila Salt River Base and Meridian, Arizona. This claim encompasses

portions of the following legal subdivision(s) if located by legal subdivision or the following quarter section(s),

section(s), Township(s) and Range(s) E 1/2 NE 1/4 SE 1/4 SEC 34 T30N R17W

\_\_\_\_\_, Gila Salt River Base and Meridian, Arizona.

The locality of this claim with reference to some natural object or permanent monument and additional information

(if any) concerning its locality are as follows: SE CORNER OF THE CLAIM IS 1320' NORTH OF BLM

SURVEY & MONUMENT MARKER

\_\_\_\_\_ The above information is shown on the attached map.

DATED AND POSTED on the ground this 1ST day of SEPTEMBER, 2016.

LOCATOR(s)  AGENT

Print Name(s) JOHN ANDERSON

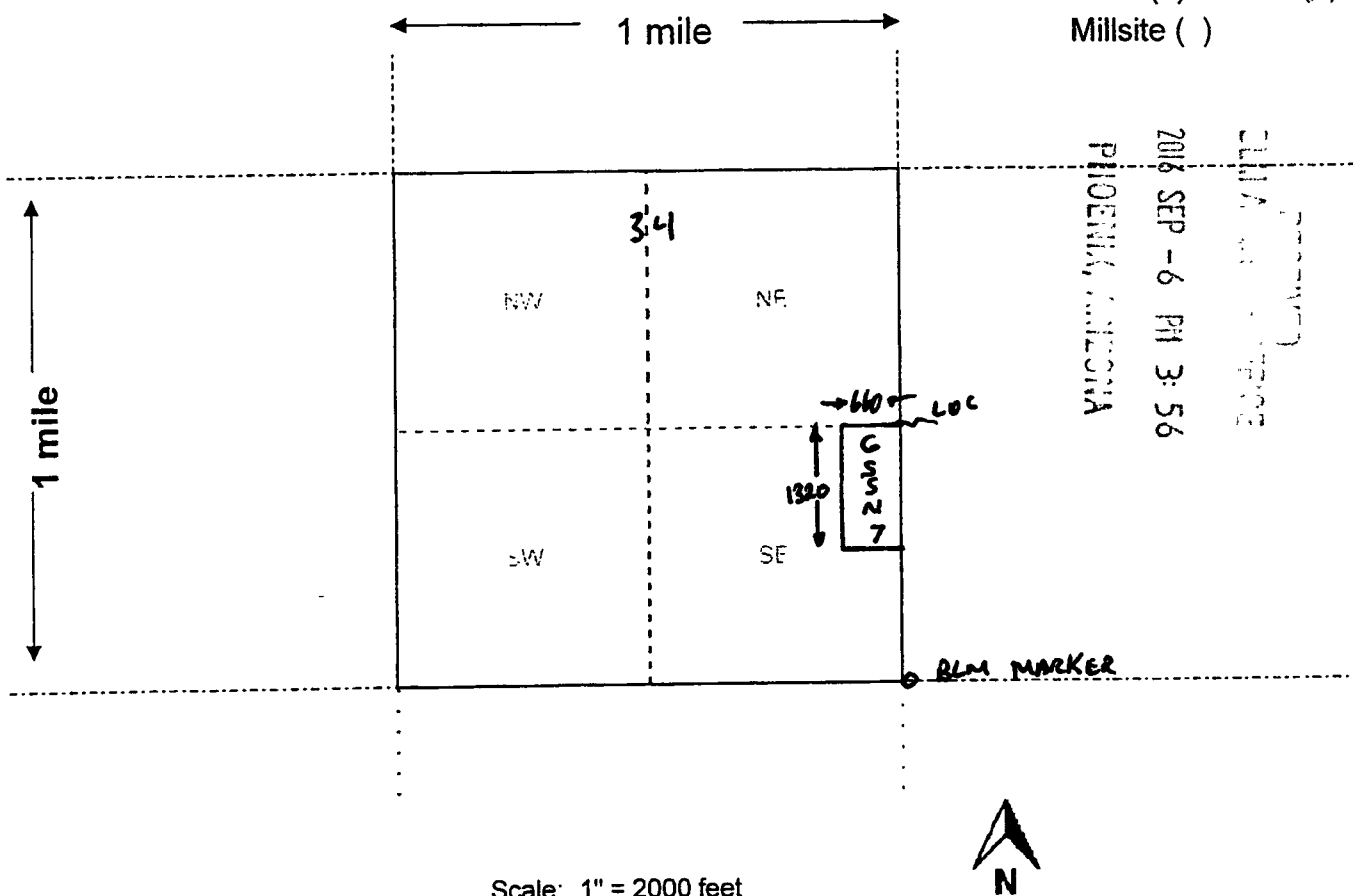
Signature(s) [Handwritten Signature]

Form MCF102 Revised July 2014

AHCH39417

**MINING CLAIM MAP**

Lode ( ) Placer (X)  
Millsite ( )



AH0439417

Scale: 1" = 2000 feet

- The above map depicts the GSSN 7 mining claim, which is located in Section (s) 34, Township 30 N, Range 17 W, Gila and Salt River Base and Meridian, MOHAVE County, Arizona. Total claim acreage is 20 ACRES
- The type of corner and location monuments used are as follows: 4x4 WOODEN POSTS
- The bearings and distances in degrees and feet between claim corners and to a public land survey monument are as depicted on the map.
- If the claim is a placer or millsite claim with exterior limits conforming to legal subdivisions of the public survey, provide a legal description of the claim E 1/2 NE 1/4 SE 1/4 SEC 34 T30N R17W

Form MCF100a  
Revised July 2014



2

FEE# 2016039517

OFFICIAL RECORDS OF MOHAVE COUNTY ROBERT BALLARD, COUNTY RECORDER



09/01/2016 08:14 AM Fee: \$10.00

PAGE: 1 of 2

LOCATION NOTICE FOR PLACER MINING CLAIM

Amendment BLM Serial # \_\_\_\_\_

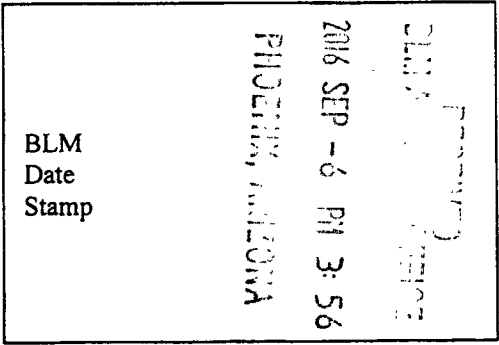
NOTICE IS HEREBY GIVEN that the GSSN 8

\_\_\_\_\_ placer mining claim has been located by

GOLD SEARCHERS OF SOUTHERN NEVADA whose current mailing

address is P.O. BOX 96732

LAS VEGAS NV 89193



The general course of this claim is RECTANGULAR and it is situated in MOHAVE

County, Arizona. This claim is 1320 feet in length and 660 feet in width.

20 Total Claim Acreage. This claim runs from the location monument on which this location notice is posted at the NE corner of the claim approximately 660 feet in a WESTERLY direction to the NW end line and 1320 feet in a SOUTHERLY direction to the SOUTH end line. This claim is marked by four monuments, one at each corner of the claim.

The location monument on which this notice is posted is situated within Section 28, Township 29 N, Range 18 W, Gila Salt River Base and Meridian, Arizona. This claim encompasses

portions of the following legal subdivision(s) if located by legal subdivision or the following quarter section(s), section(s), Township(s) and Range(s) E 1/2 SW 1/4 SW 1/4 SEC 28 T29N R18W

\_\_\_\_\_, Gila Salt River Base and Meridian, Arizona.

The locality of this claim with reference to some natural object or permanent monument and additional information (if any) concerning its locality are as follows: SW CORNER IS LOCATED 660' EAST OF BLM

SURVEY MARKER MONUMENT.

\_\_\_\_\_ The above information is shown on the attached map.

DATED AND POSTED on the ground this 1ST day of SEPTEMBER, 2016.

LOCATOR(s)  AGENT

Print Name(s) JOHN ANDERSON

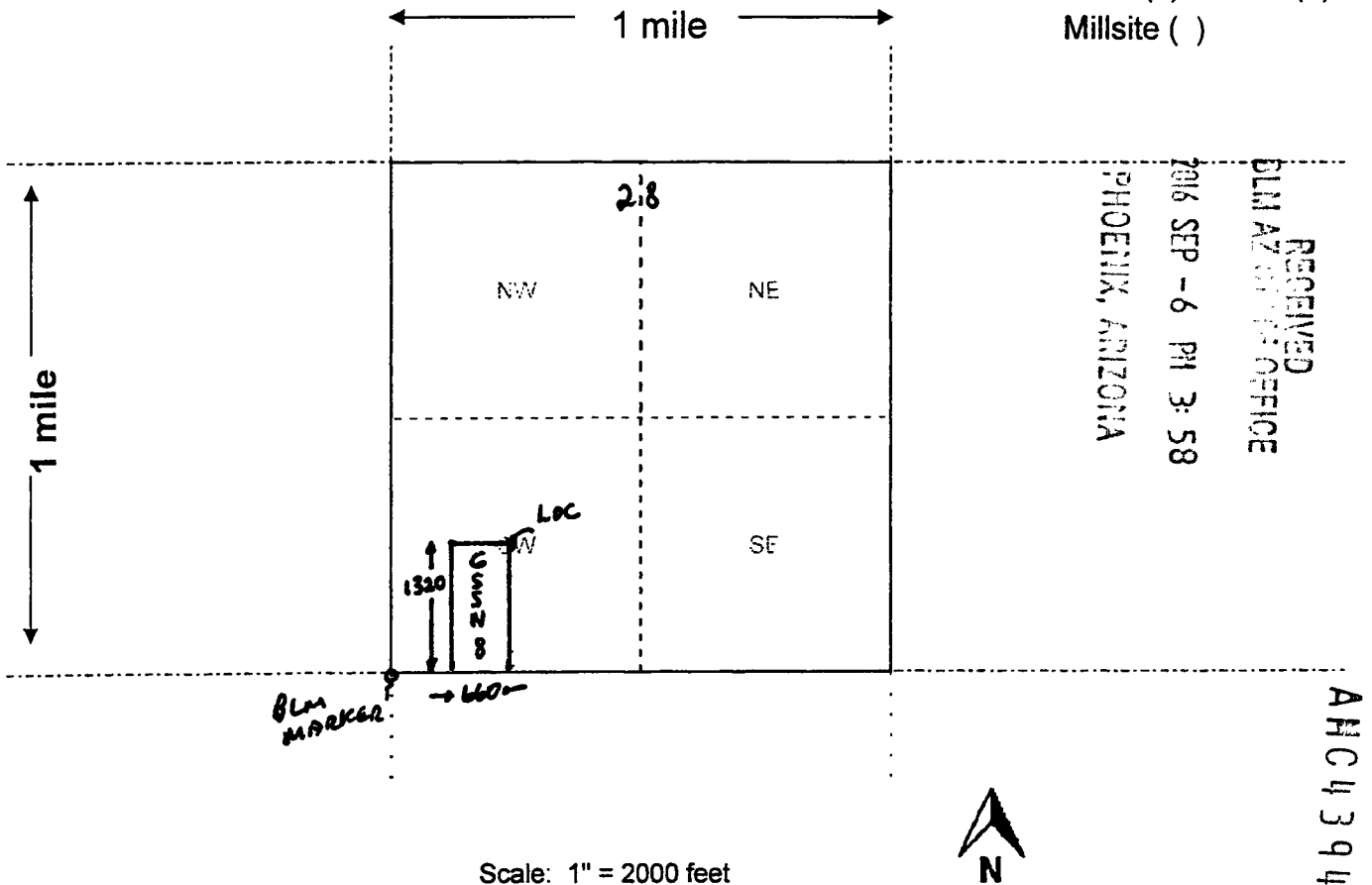
Signature(s) [Signature]

Form MCF102 Revised July 2014

AN439418

**MINING CLAIM MAP**

Lode ( ) Placer (▲)  
Millsite ( )



Scale: 1" = 2000 feet

1. The above map depicts the GSSN 8 mining claim, which is located in Section (s) 28, Township 29 N, Range 18 W, Gila and Salt River Base and Meridian, MOHAVE County, Arizona. Total claim acreage is 20 ACRES
2. The type of corner and location monuments used are as follows: 4x4 WOODEN POSTS
3. The bearings and distances in degrees and feet between claim corners and to a public land survey monument are as depicted on the map.
4. If the claim is a placer or millsite claim with exterior limits conforming to legal subdivisions of the public survey, provide a legal description of the claim E 1/2 SW 1/4 SW 1/4 SEC 28 T29N R18W

Form MCF100a  
Revised July 2014



FEE# 2016039518

OFFICIAL RECORDS OF MOHAVE COUNTY ROBERT BALLARD, COUNTY RECORDER



09/01/2016 08:14 AM Fee: \$10.00

PAGE: 1 of 2

LOCATION NOTICE FOR PLACER MINING CLAIM

Amendment BLM Serial # \_\_\_\_\_

NOTICE IS HEREBY GIVEN that the GSSN 9

\_\_\_\_\_ placer mining claim has been located by

GOLD SEARCHERS OF SOUTHERN NEVADA whose current mailing

address is P.O. Box 96732

LAS VEGAS NV. 89193

BLM Date Stamp  
2016 SEP -6 PM 3:59  
PHOENIX, ARIZONA

The general course of this claim is RECTANGULAR and it is situated in MOHAVE

County, Arizona. This claim is 1320 feet in length and 660 feet in width.

20 Total Claim Acreage. This claim runs from the location monument on which this location notice is posted at the NE corner of the claim approximately 660 feet in a WESTERLY direction to the NW end line and 1320 feet in a SOUTHERLY direction to the SOUTH end line. This claim is marked by four monuments, one at each corner of the claim.

The location monument on which this notice is posted is situated within Section 28, Township

29 N, Range 18 W, Gila Salt River Base and Meridian, Arizona. This claim encompasses

portions of the following legal subdivision(s) if located by legal subdivision or the following quarter section(s),

section(s), Township(s) and Range(s) W 1/2 SE 1/4 SW 1/4 SEC 28 T29N R18W

\_\_\_\_\_, Gila Salt River Base and Meridian, Arizona.

The locality of this claim with reference to some natural object or permanent monument and additional information

(if any) concerning its locality are as follows: SW CORNER IS LOCATED 1320' EAST OF BLM

SURVEY MARKED MONUMENT

\_\_\_\_\_ The above information is shown on the attached map.

DATED AND POSTED on the ground this 1ST day of SEPTEMBER, 2016.

LOCATOR(s)  AGENT

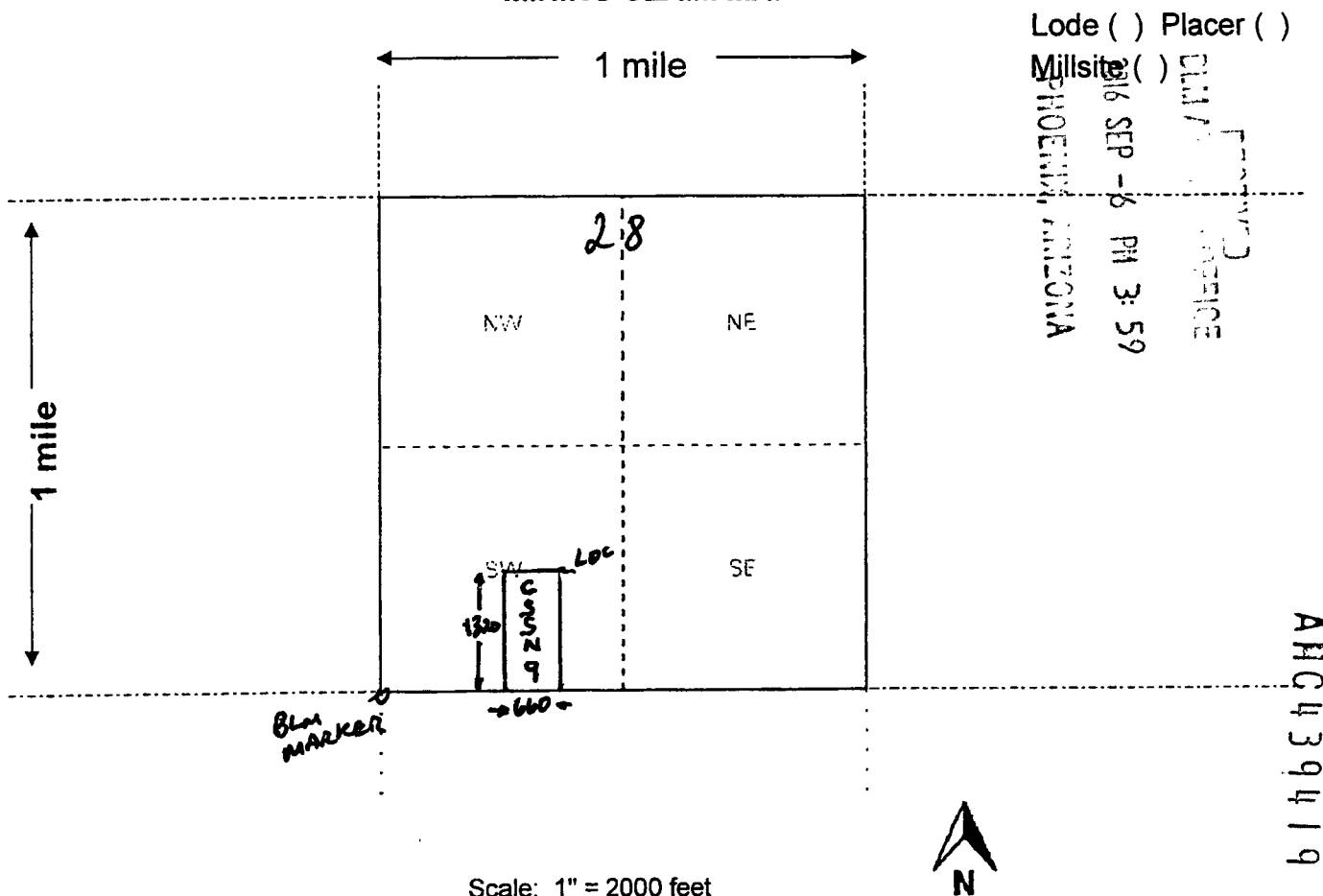
Print Name(s) JOHN ANDERSON

Signature(s) [Signature]

AHC439419

Form MCF102 Revised July 2014

**MINING CLAIM MAP**



Scale: 1" = 2000 feet

- The above map depicts the GSSN 9 mining claim, which is located in Section (s) 28, Township 29 N, Range 18 W, Gila and Salt River Base and Meridian, NOHAVE County, Arizona. Total claim acreage is 20 ACRES
- The type of corner and location monuments used are as follows: 4x4 WOODEN POSTS
- The bearings and distances in degrees and feet between claim corners and to a public land survey monument are as depicted on the map.
- If the claim is a placer or millsite claim with exterior limits conforming to legal subdivisions of the public survey, provide a legal description of the claim W 1/2 SE 1/4 SW 1/4 SEC 28 T29N R18W

2



FEE# 2016039519

OFFICIAL RECORDS OF MOHAVE COUNTY ROBERT BALLARD, COUNTY RECORDER



09/01/2016 08:14 AM Fee: \$10.00

PAGE: 1 of 2

LOCATION NOTICE FOR PLACER MINING CLAIM

Amendment BLM Serial # \_\_\_\_\_

NOTICE IS HEREBY GIVEN that the GSSM 10

\_\_\_\_\_ placer mining claim has been located by

GOLD SEARCHERS OF SOUTHERN NEVADA whose current mailing

address is P.O. Box 96732

LAS VEGAS NV 89193

RECEIVED  
BLM AZ COUNTY OFFICE  
2016 SEP - 6 PM 3: 59  
PHOENIX, ARIZONA  
BLM Date Stamp

The general course of this claim is RECTANGULAR and it is situated in MOHAVE

County, Arizona. This claim is 1320 feet in length and 660 feet in width.

20 Total Claim Acreage. This claim runs from the location monument on which this location notice is

posted at the NE corner of the claim approximately 660 feet in a WESTERLY direction to the

NW end line and 1320 feet in a SOUTHEASTLY direction to the SOUTH end line. This claim is

marked by four monuments, one at each corner of the claim.

The location monument on which this notice is posted is situated within Section 28, Township

29 N, Range 18 W, Gila Salt River Base and Meridian, Arizona. This claim encompasses

portions of the following legal subdivision(s) if located by legal subdivision or the following quarter section(s),

section(s), Township(s) and Range(s) E 1/2 SE 1/4 SW 1/4 SEC 28 T29 N R18W

\_\_\_\_\_, Gila Salt River Base and Meridian, Arizona.

The locality of this claim with reference to some natural object or permanent monument and additional information

(if any) concerning its locality are as follows: SW CORNER IS LOCATED 1980' EAST OF BLM

SURVEY MARKER MONUMENT

The above information is shown on the attached map.

DATED AND POSTED on the ground this 15 day of SEPTEMBER, 2016.

LOCATOR(s)  AGENT

Print Name(s) JOHN ANDERSON

Signature(s) [Signature]

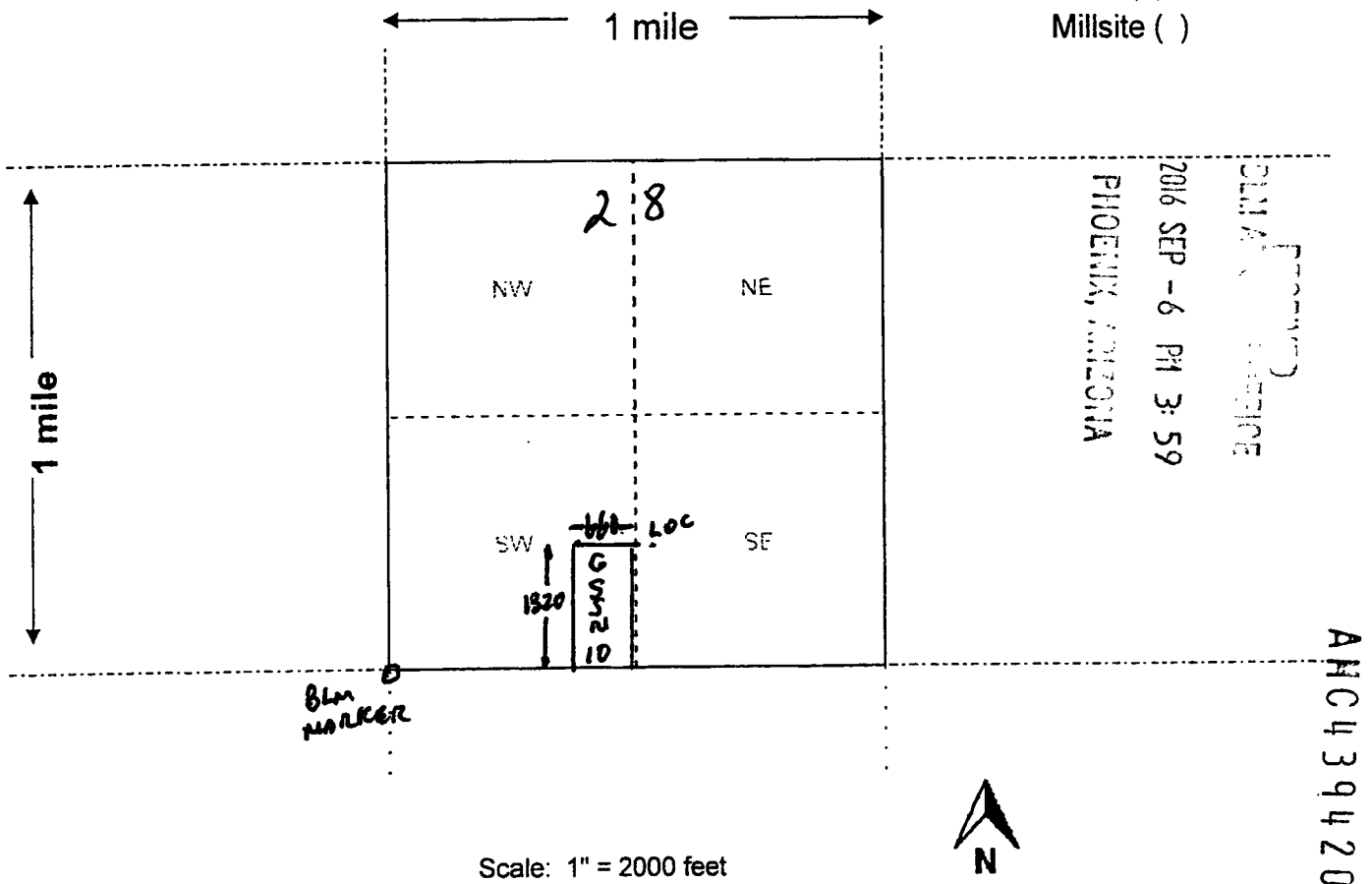
Form MCF102 Revised July 2014

AHC 439420



**MINING CLAIM MAP**

Lode ( ) Placer (X)  
Millsite ( )



Scale: 1" = 2000 feet



ANCL 39420

1. The above map depicts the GSSN 10 mining claim, which is located in Section (s) 28, Township 29 N, Range 18 W, Gila and Salt River Base and Meridian, MOHAVE County, Arizona. Total claim acreage is 20 ACRES

2. The type of corner and location monuments used are as follows: 4x4 WOODEN POSTS

3. The bearings and distances in degrees and feet between claim corners and to a public land survey monument are as depicted on the map.

4. If the claim is a placer or millsite claim with exterior limits conforming to legal subdivisions of the public survey, provide a legal description of the claim E 1/2 SE 1/4 SW 1/4 SEC 28 T29N R18W

2



FEE# 2016039520

OFFICIAL RECORDS OF MOHAVE COUNTY ROBERT BALLARD, COUNTY RECORDER



09/01/2016 08:14 AM Fee: \$10.00

PAGE: 1 of 2

LOCATION NOTICE FOR PLACER MINING CLAIM


Amendment BLM Serial # \_\_\_\_\_

NOTICE IS HEREBY GIVEN that the GSSN 11

\_\_\_\_\_ placer mining claim has been located by

GOLD SEARCHERS OF SOUTHERN NEVADA whose current mailing address is P.O. Box 96732

LAS VEGAS NV 89193



The general course of this claim is RECTANGULAR and it is situated in MOHAVE

County, Arizona. This claim is 1320 feet in length and 660 feet in width.

20 Total Claim Acreage. This claim runs from the location monument on which this location notice is posted at the N/E corner of the claim approximately 660 feet in a WESTERLY direction to the NW end line and 1320 feet in a SOUTHERLY direction to the SOUTH end line. This claim is marked by four monuments, one at each corner of the claim.

The location monument on which this notice is posted is situated within Section 28, Township 29 N, Range 18 W, Gila Salt River Base and Meridian, Arizona. This claim encompasses portions of the following legal subdivision(s) if located by legal subdivision or the following quarter section(s), section(s), Township(s) and Range(s) E 1/2 NE 1/4 SW 1/4 SEC 28 T29N R18W

\_\_\_\_\_, Gila Salt River Base and Meridian, Arizona.

The locality of this claim with reference to some natural object or permanent monument and additional information (if any) concerning its locality are as follows: SW CORNER IS LOCATED 2500' NW OF BLM SURVEY MARKED

\_\_\_\_\_ The above information is shown on the attached map.

DATED AND POSTED on the ground this 1ST day of SEPTEMBER, 2016.

LOCATOR(s)  AGENT

Print Name(s) JOHN ANDERSON

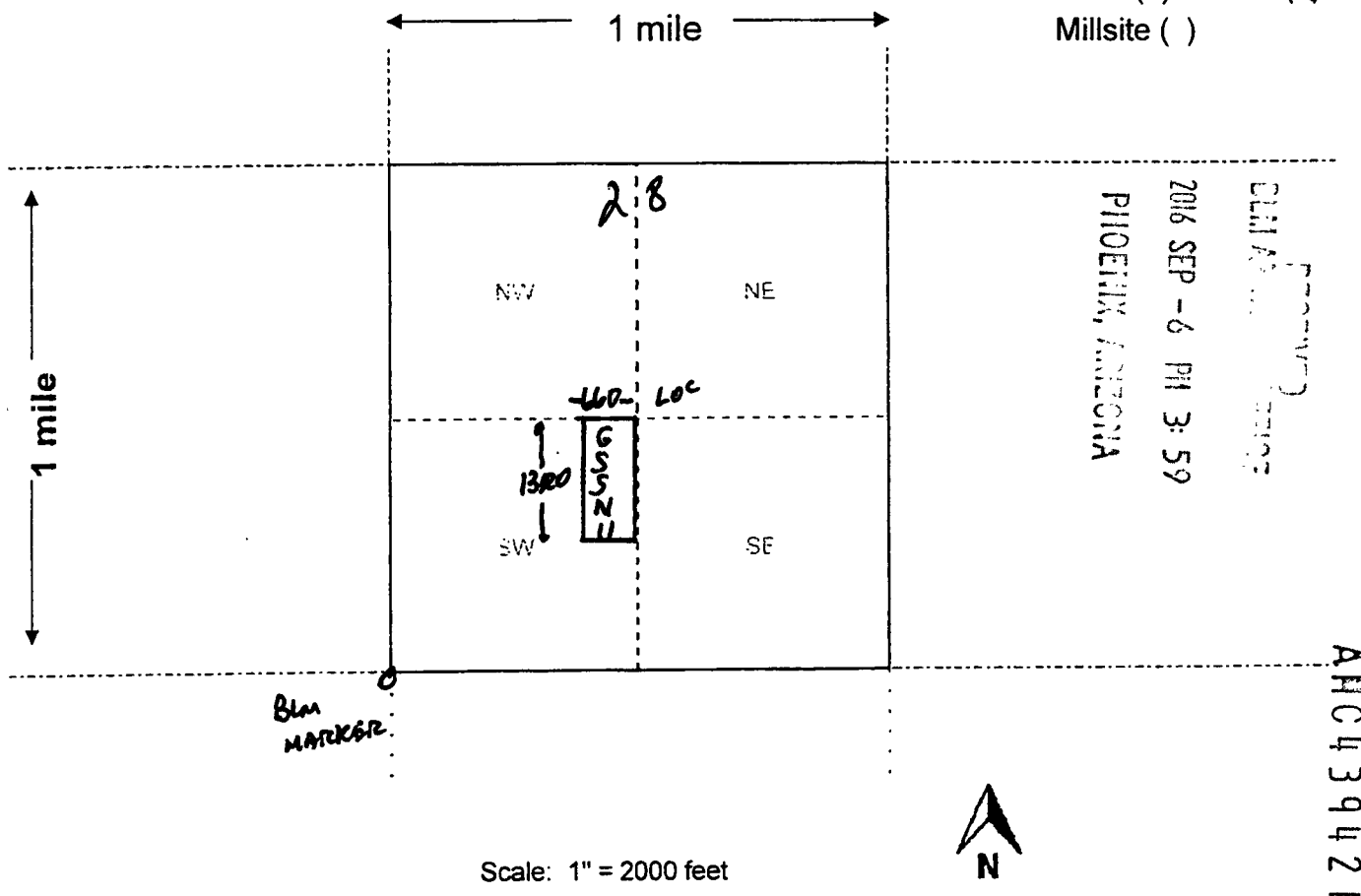
Signature(s) [Handwritten Signature]

Form MCF102 Revised July 2014

AHC439421

**MINING CLAIM MAP**

Lode ( ) Placer (x)  
Millsite ( )



Scale: 1" = 2000 feet

- The above map depicts the GSSN 11 mining claim, which is located in Section (s) 28, Township 29 N, Range 18 W, Gila and Salt River Base and Meridian, MOHAVE County, Arizona. Total claim acreage is 20 ACRES
- The type of corner and location monuments used are as follows: 4x4 WOODEN POSTS
- The bearings and distances in degrees and feet between claim corners and to a public land survey monument are as depicted on the map.
- If the claim is a placer or millsite claim with exterior limits conforming to legal subdivisions of the public survey, provide a legal description of the claim E 1/2 NE 1/4 SW 1/4 SEC 28 T29N R18W

2



FEE# 2016039521

OFFICIAL RECORDS OF MOHAVE COUNTY ROBERT BALLARD, COUNTY RECORDER



09/01/2016 08:14 AM Fee: \$10.00

PAGE: 1 of 2

LOCATION NOTICE FOR PLACER MINING CLAIM

Amendment BLM Serial # \_\_\_\_\_

NOTICE IS HEREBY GIVEN that the GSS N12

\_\_\_\_\_ placer mining claim has been located by

GOLD SEARCHERS OF SOUTHERN NEVADA whose current mailing address is PO Box 96732

LAS VEGAS NV 89193

The general course of this claim is RECTANGULAR and it is situated in MOHAVE

County, Arizona. This claim is 1320 feet in length and 660 feet in width.

20 Total Claim Acreage. This claim runs from the location monument on which this location notice is posted at the NE corner of the claim approximately 660 feet in a WESTERLY direction to the

NW end line and 1320 feet in a SOUTHERLY direction to the SOUTH end line. This claim is marked by four monuments, one at each corner of the claim.

The location monument on which this notice is posted is situated within Section 28, Township

29 N, Range 18 W, Gila Salt River Base and Meridian, Arizona. This claim encompasses

portions of the following legal subdivision(s) if located by legal subdivision or the following quarter section(s), section(s), Township(s) and Range(s) W 1/2 NE 1/4 SW 1/4 SEC 28 T29N R18W

\_\_\_\_\_, Gila Salt River Base and Meridian, Arizona.

The locality of this claim with reference to some natural object or permanent monument and additional information

(if any) concerning its locality are as follows: SW CORNER IS LOCATED 2000' NW OF BLM

SURVEY MARKER

\_\_\_\_\_ The above information is shown on the attached map.

DATED AND POSTED on the ground this 1ST day of SEPTEMBER, 20 16.

LOCATOR(s)  AGENT

Print Name(s) JOHN ANDERSON

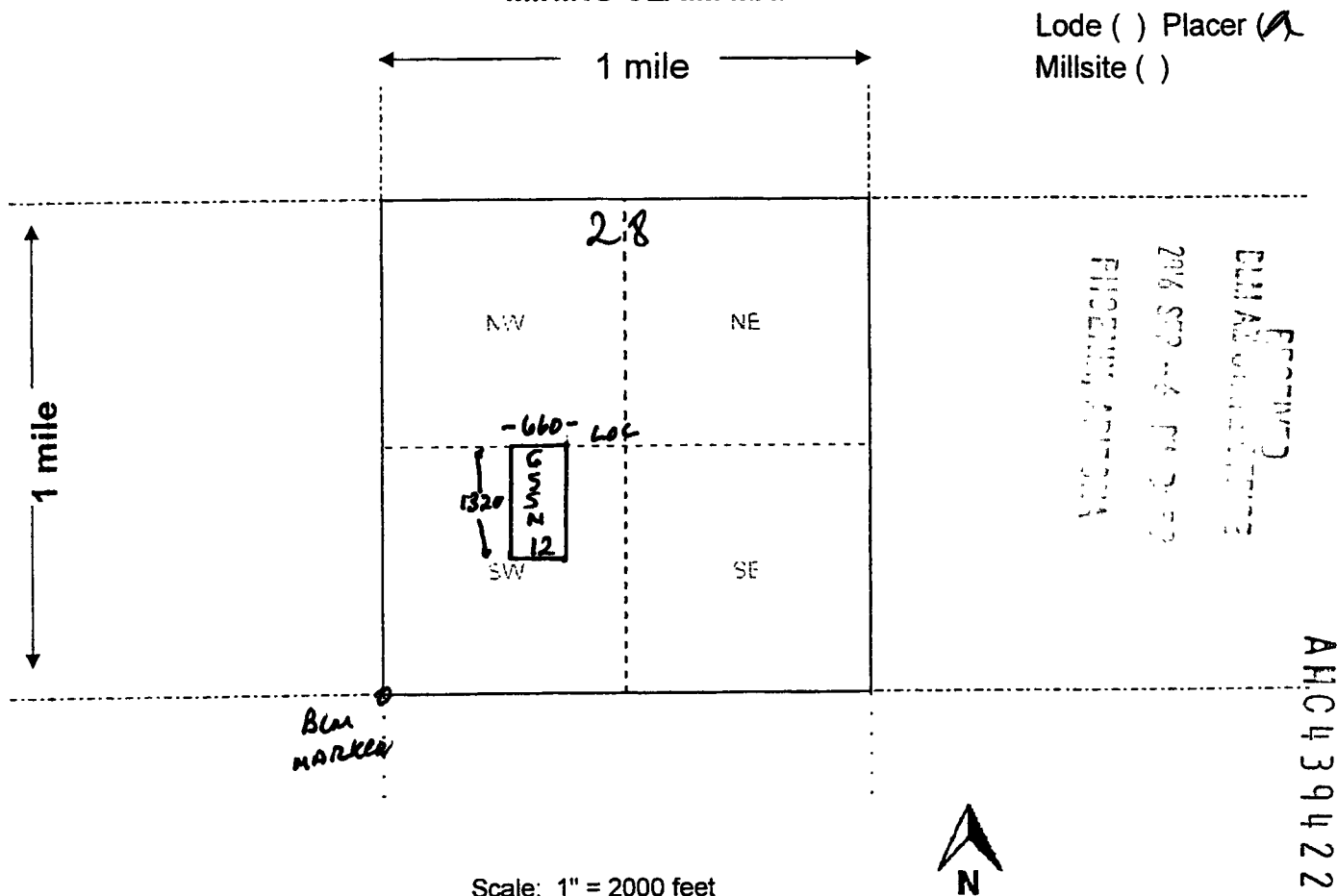
Signature(s) [Signature]

Form MCF102 Revised July 2014

RECEIVED  
BLM FIELD OFFICE  
2016 SEP -6 PM 3:59  
MOHAVE, ARIZONA

AHC439422

**MINING CLAIM MAP**



Scale: 1" = 2000 feet



1. The above map depicts the GSSN 12 mining claim, which is located in Section (s) 28, Township 29 N, Range 78 W, Gila and Salt River Base and Meridian, \_\_\_\_\_ County, Arizona. Total claim acreage is 20 ACRES

2. The type of corner and location monuments used are as follows: 4x4 WOODEN POSTS

3. The bearings and distances in degrees and feet between claim corners and to a public land survey monument are as depicted on the map.

4. If the claim is a placer or millsite claim with exterior limits conforming to legal subdivisions of the public survey, provide a legal description of the claim W 1/2 NE 1/4 SW 1/4 SEC 28 T29N R18W



2

FEE# 2016039522

OFFICIAL RECORDS OF MOHAVE COUNTY ROBERT BALLARD, COUNTY RECORDER



09/01/2016 08:14 AM Fee: \$10.00

PAGE: 1 of 2

LOCATION NOTICE FOR PLACER MINING CLAIM

Amendment BLM Serial # \_\_\_\_\_

NOTICE IS HEREBY GIVEN that the GSSN 13

\_\_\_\_\_ placer mining claim has been located by

GOLD SEARCHERS OF SOUTHERN NEVADA whose current mailing address is PO BOX 96732

LAS VEGAS NV 89193

BLM Date Stamp	2016 SEP -6 PM 4:00	RECORDED	INDEXED
----------------------	---------------------	----------	---------

The general course of this claim is RECTANGULAR and it is situated in MOHAVE

County, Arizona. This claim is 1320 feet in length and 660 feet in width.

20 Total Claim Acreage. This claim runs from the location monument on which this location notice is

posted at the NE corner of the claim approximately 660 feet in a WESTERLY direction to the

NW end line and 1320 feet in a SOUTHERLY direction to the SOUTH end line. This claim is

marked by four monuments, one at each corner of the claim.

The location monument on which this notice is posted is situated within Section 28, Township

29 N, Range 18 W, Gila Salt River Base and Meridian, Arizona. This claim encompasses

portions of the following legal subdivision(s) if located by legal subdivision or the following quarter section(s),

section(s), Township(s) and Range(s) E 1/2 NW 1/4 SW 1/4 SEC 28 T19N R18W

\_\_\_\_\_, Gila Salt River Base and Meridian, Arizona.

The locality of this claim with reference to some natural object or permanent monument and additional information

(if any) concerning its locality are as follows: SW CORNER IS LOCATED 1500' NW OF BLM

SURVEY MARKER

The above information is shown on the attached map.

DATED AND POSTED on the ground this 1ST day of SEPTEMBER, 20 16.

LOCATOR(s)  AGENT

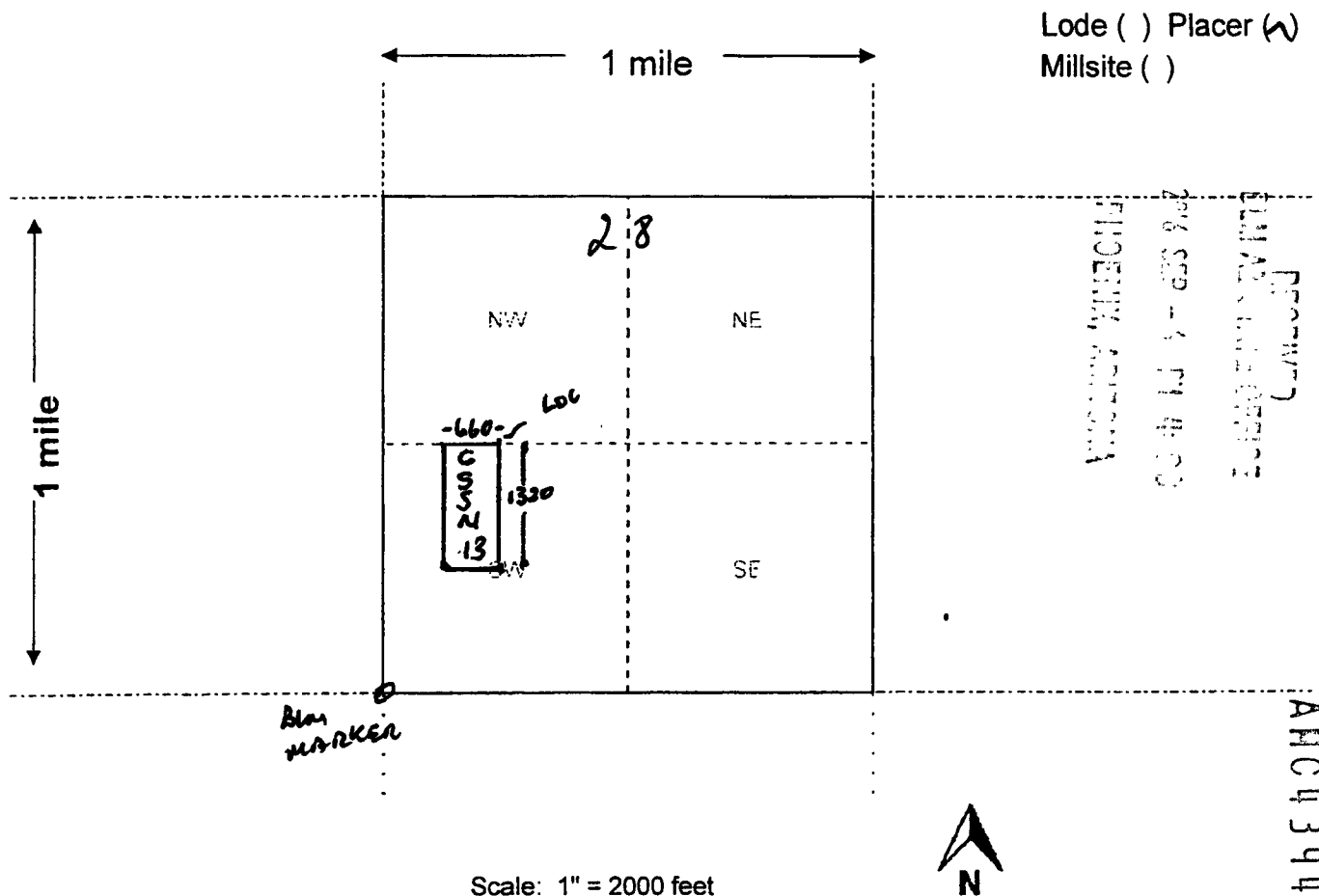
Print Name(s) JOHN ANDERSON

Signature(s) [Signature]

Form MCF102 Revised July 2014

AHC439423

**MINING CLAIM MAP**



Scale: 1" = 2000 feet



RANGE 18 WEST  
TOWNSHIP 29 NORTH

1. The above map depicts the GSSN 13 mining claim, which is located in Section (s) 28, Township 29 N, Range 18 W, Gila and Salt River Base and Meridian, MOHAVE County, Arizona. Total claim acreage is 20 ACRES

2. The type of corner and location monuments used are as follows: 4x4 WOODEN POSTS

3. The bearings and distances in degrees and feet between claim corners and to a public land survey monument are as depicted on the map.

4. If the claim is a placer or millsite claim with exterior limits conforming to legal subdivisions of the public survey, provide a legal description of the claim E 1/2 NW 1/4 SW 1/4 SEC 28 T29N R18W

2



FEE# 2016039523

OFFICIAL RECORDS OF MOHAVE COUNTY ROBERT BALLARD, COUNTY RECORDER



09/01/2016 08:14 AM Fee: \$10.00

PAGE: 1 of 2

LOCATION NOTICE FOR PLACER MINING CLAIM

Amendment BLM Serial # \_\_\_\_\_

NOTICE IS HEREBY GIVEN that the GSSM 14

\_\_\_\_\_ placer mining claim has been located by

GOLD SEARCHERS OF SOUTHERN NEVADA whose current mailing

address is P.O. Box 96732

LAS VEGAS NV 89193

BLM Date Stamp	2016 SEP 01 08:14 AM MOHAVE COUNTY RECORDER COUNTY OFFICE 200 N. MOUNTAIN VIEW BLVD LAS VEGAS, NV 89101
----------------------	---

The general course of this claim is RECTANGULAR and it is situated in MOHAVE

County, Arizona. This claim is 1320 feet in length and 660 feet in width.

20 Total Claim Acreage. This claim runs from the location monument on which this location notice is

posted at the NE corner of the claim approximately 660 feet in a WESTERLY direction to the

NW end line and 1320 feet in a SOUTHERLY direction to the SOUTH end line. This claim is

marked by four monuments, one at each corner of the claim.

The location monument on which this notice is posted is situated within Section 28, Township

29 N, Range 18 W, Gila Salt River Base and Meridian, Arizona. This claim encompasses

portions of the following legal subdivision(s) if located by legal subdivision or the following quarter section(s),

section(s), Township(s) and Range(s) \_\_\_\_\_

\_\_\_\_\_, Gila Salt River Base and Meridian, Arizona.

The locality of this claim with reference to some natural object or permanent monument and additional information

(if any) concerning its locality are as follows: SW CORNER IS LOCATED 1320' NORTH OF

BLM MARKER

\_\_\_\_\_ The above information is shown on the attached map.

DATED AND POSTED on the ground this 1ST day of SEPTEMBER, 2016.

LOCATOR(s)  AGENT

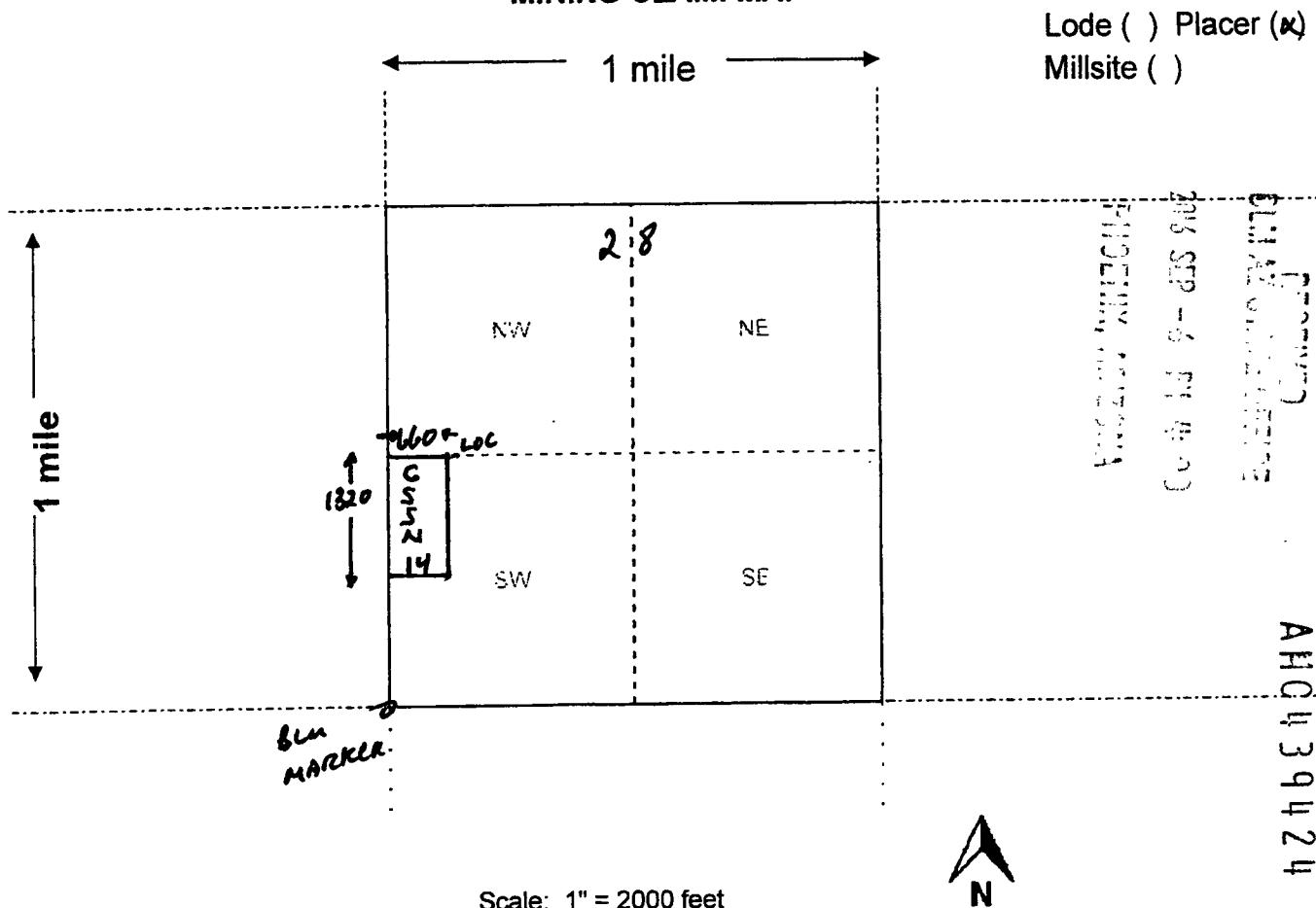
Print Name(s) JOHN ANDERSON

Signature(s) [Signature]

Form MCF102 Revised July 2014

ANCH 39424

**MINING CLAIM MAP**



1. The above map depicts the 66SN 14 mining claim, which is located in Section (s) 28, Township 29 N, Range 18 W, Gila and Salt River Base and Meridian, MOHAVE County, Arizona. Total claim acreage is 20 ACRES

2. The type of corner and location monuments used are as follows: 4x4 WOODEN POSTS

3. The bearings and distances in degrees and feet between claim corners and to a public land survey monument are as depicted on the map.

4. If the claim is a placer or millsite claim with exterior limits conforming to legal subdivisions of the public survey, provide a legal description of the claim W 1/2 NW 1/4 SW 1/4 SEC 28 T29N R18W

7

FEE# 2016039524

OFFICIAL RECORDS OF MOHAVE COUNTY ROBERT BALLARD, COUNTY RECORDER



09/01/2016 08:14 AM Fee: \$10.00

PAGE: 1 of 2

LOCATION NOTICE FOR PLACER MINING CLAIM


Amendment BLM Serial #

NOTICE IS HEREBY GIVEN that the 655N 15

placer mining claim has been located by

GOLD SEARCHERS OF SOUTHEAST ARIZONA whose current mailing address is P.O. Box 96732

LAS VEGAS NV 89193



The general course of this claim is RECTANGULAR and it is situated in MOHAVE

County, Arizona. This claim is 1320 feet in length and 660 feet in width.

20 Total Claim Acreage. This claim runs from the location monument on which this location notice is

posted at the NE corner of the claim approximately 660 feet in a WESTERLY direction to the

NW end line and 1320 feet in a SOUTHERLY direction to the SOUTH end line. This claim is

marked by four monuments, one at each corner of the claim.

The location monument on which this notice is posted is situated within Section 28, Township

29 N, Range 18 W, Gila Salt River Base and Meridian, Arizona. This claim encompasses

portions of the following legal subdivision(s) if located by legal subdivision or the following quarter section(s),

section(s), Township(s) and Range(s) E 1/2 SE 1/4 SE 1/4 SEC 28 T29N R18W

Gila Salt River Base and Meridian, Arizona.

The locality of this claim with reference to some natural object or permanent monument and additional information

(if any) concerning its locality are as follows: SW CORNER IS LOCATED 4620' EAST OF BLM

SURVEY MARKER

The above information is shown on the attached map.

DATED AND POSTED on the ground this 1st day of SEPTEMBER, 2016.

LOCATOR(s) AGENT

Print Name(s) JOHN ANDERSON

Signature(s)

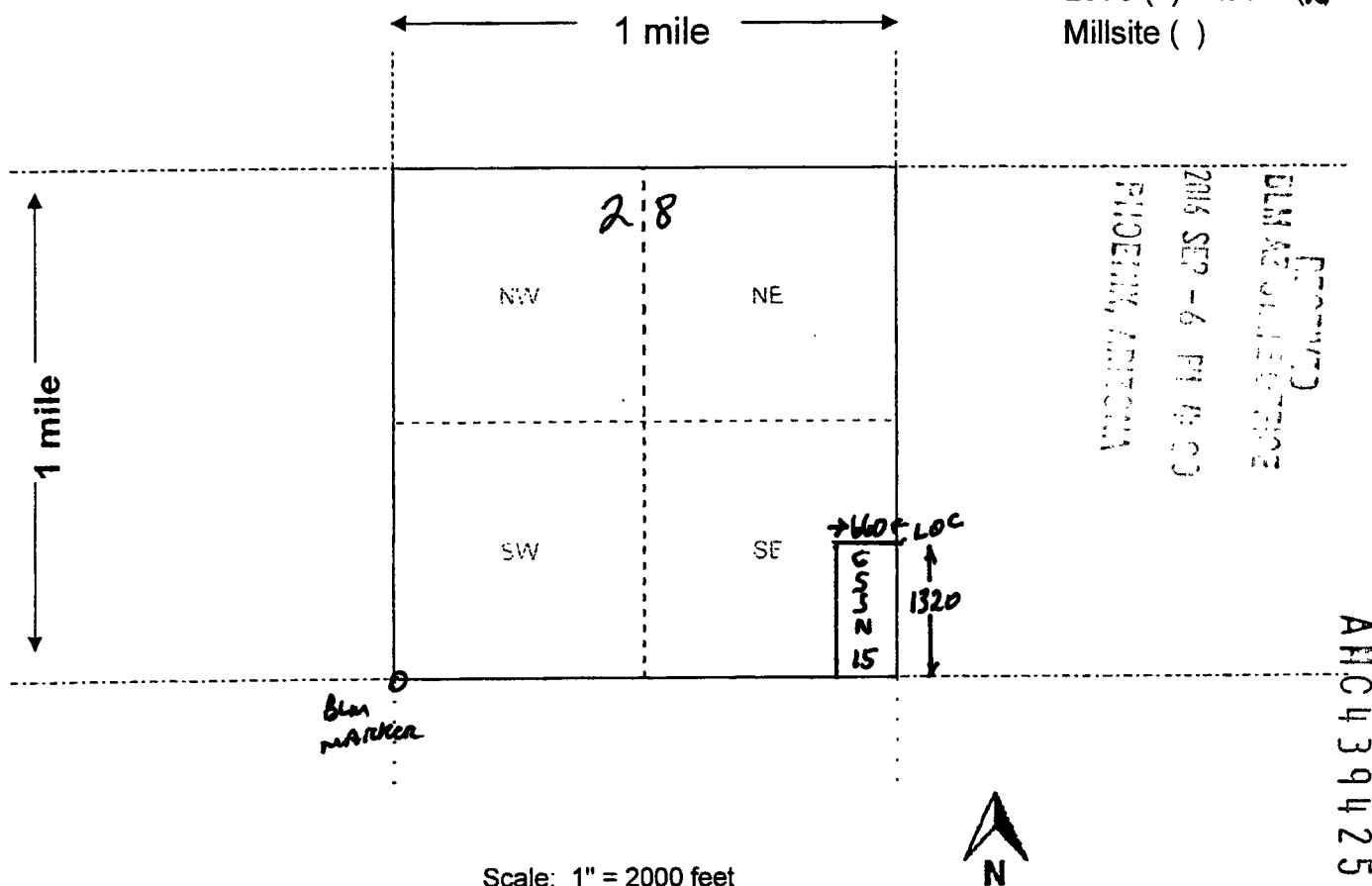
Form MCF102 Revised July 2014

ANCL39425



**MINING CLAIM MAP**

Lode ( ) Placer (X)  
Millsite ( )



Scale: 1" = 2000 feet

- The above map depicts the GSSNLS mining claim, which is located in Section (s) 28, Township 29 N, Range 18 W, Gila and Salt River Base and Meridian, MOHAVE County, Arizona. Total claim acreage is 20 ACRES
- The type of corner and location monuments used are as follows: 4x4 WOODEN POSTS
- The bearings and distances in degrees and feet between claim corners and to a public land survey monument are as depicted on the map.
- If the claim is a placer or millsite claim with exterior limits conforming to legal subdivisions of the public survey, provide a legal description of the claim E 1/2 SE 1/4 SE 1/4 SEC 28 T29N R18W

7



FEE# 2016039525

OFFICIAL RECORDS OF MOHAVE COUNTY ROBERT BALLARD, COUNTY RECORDER



09/01/2016 08:14 AM Fee: \$10.00

PAGE: 1 of 2

LOCATION NOTICE FOR PLACER MINING CLAIM

Amendment BLM Serial # \_\_\_\_\_

NOTICE IS HEREBY GIVEN that the GSSM 16

\_\_\_\_\_ placer mining claim has been located by

GOLD SEARCHERS OF SOUTHERN NEVADA whose current mailing

address is PO BOX 96732

LAS VEGAS NV 89193

BLM Date Stamp

PLACER MINING CLAIM

2016 SEP -6 PM 4:00

The general course of this claim is RECTANGULAR and it is situated in MOHAVE

County, Arizona. This claim is 1320 feet in length and 660 feet in width.

20 Total Claim Acreage. This claim runs from the location monument on which this location notice is posted at the NE corner of the claim approximately 660 feet in a WESTERLY direction to the NW end line and 1320 feet in a SOUTHERLY direction to the SOUTH end line. This claim is marked by four monuments, one at each corner of the claim.

The location monument on which this notice is posted is situated within Section 28, Township 29 N, Range 18 W, Gila Salt River Base and Meridian, Arizona. This claim encompasses

portions of the following legal subdivision(s) if located by legal subdivision or the following quarter section(s), section(s), Township(s) and Range(s) W 1/2 SW 1/4 SE 1/4 SEC 28 T29N R18W

\_\_\_\_\_, Gila Salt River Base and Meridian, Arizona.

The locality of this claim with reference to some natural object or permanent monument and additional information (if any) concerning its locality are as follows: SW CORNER IS LOCATED 3960' EAST OF BLM MARKER

\_\_\_\_\_ The above information is shown on the attached map.

DATED AND POSTED on the ground this 15<sup>TH</sup> day of SEPTEMBER, 2016.

LOCATOR(s)  AGENT

Print Name(s) JOHN ANDERSON

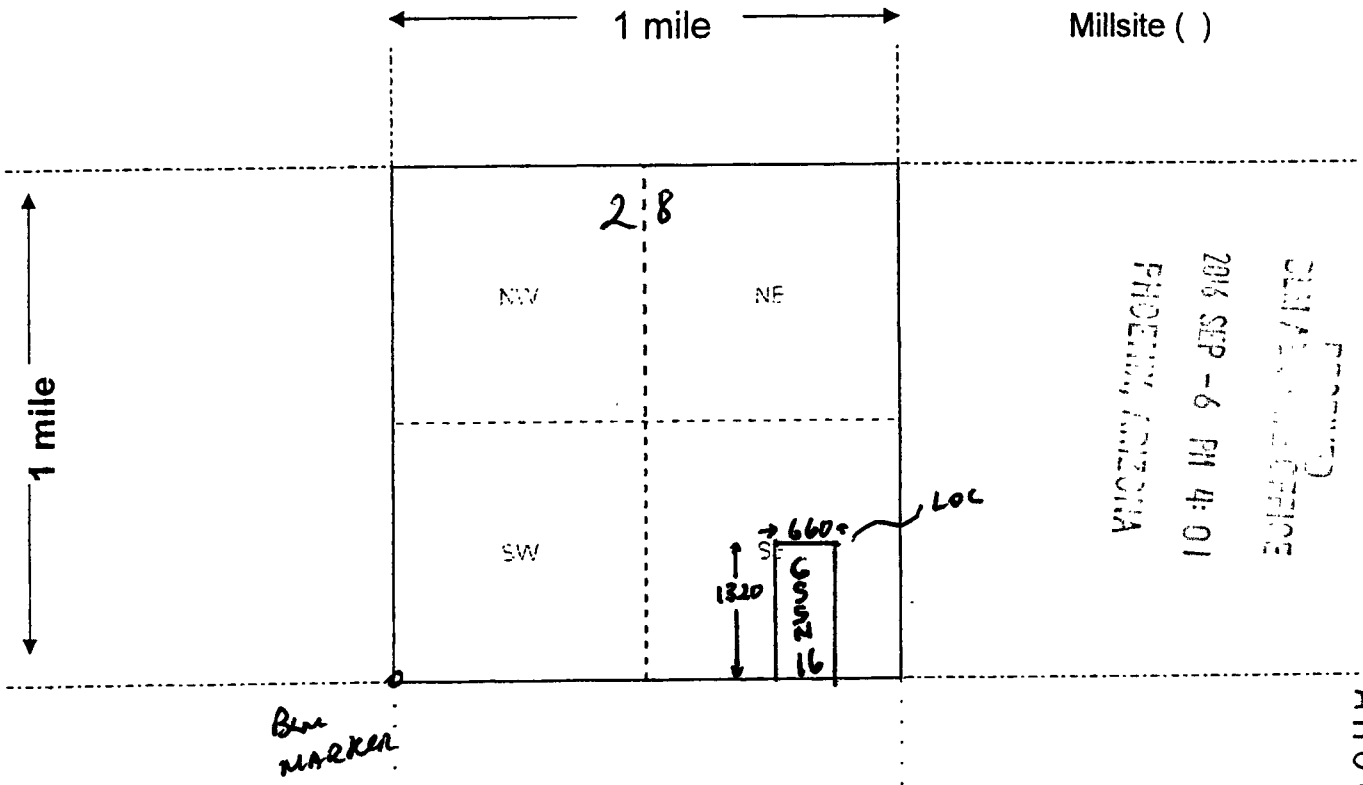
Signature(s) [Handwritten Signature]

Form MCF102 Revised July 2014

AHC439426

**MINING CLAIM MAP**

Lode ( ) Placer ( )  
Millsite ( )



RECEIVED  
 STATE GEOLOGICAL SURVEY  
 2016 SEP -6 PM 4:01  
 PHOENIX, ARIZONA

AH0439426

Scale: 1" = 2000 feet




1. The above map depicts the GSSN 16 mining claim, which is located in Section (s) 28, Township 29 N, Range 18 W, Gila and Salt River Base and Meridian, MOHAVE County, Arizona. Total claim acreage is 20 ACRES

2. The type of corner and location monuments used are as follows: 4x4 WOODEN POSTS

3. The bearings and distances in degrees and feet between claim corners and to a public land survey monument are as depicted on the map.

4. If the claim is a placer or millsite claim with exterior limits conforming to legal subdivisions of the public survey, provide a legal description of the claim W 1/2 SW 1/4 SE 1/4 SEC 28 T29N R18W



FEE# 2016039526

OFFICIAL RECORDS OF MOHAVE COUNTY ROBERT BALLARD, COUNTY RECORDER



09/01/2016 08:14 AM Fee: \$10.00

PAGE: 1 of 2

LOCATION NOTICE FOR PLACER MINING CLAIM

Amendment BLM Serial # \_\_\_\_\_

NOTICE IS HEREBY GIVEN that the GSSN 17

\_\_\_\_\_ placer mining claim has been located by

GOOSEBARKERS OF SOUTHERN NEVADA whose current mailing

address is PO Box 96732

LAS VEGAS NV 89193

BLM Date Stamp  
2016 SEP -6 PM 4:01  
PHOENIX, ARIZONA

The general course of this claim is RECTANGULAR and it is situated in MOHAVE

County, Arizona. This claim is 1320 feet in length and 660 feet in width.

20 Total Claim Acreage. This claim runs from the location monument on which this location notice is

posted at the NE corner of the claim approximately 660 feet in a WESTERLY direction to the

NW end line and 1320 feet in a SOUTHERLY direction to the SOUTH end line. This claim is

marked by four monuments, one at each corner of the claim.

The location monument on which this notice is posted is situated within Section 28, Township

29 N, Range 18 W, Gila Salt River Base and Meridian, Arizona. This claim encompasses

portions of the following legal subdivision(s) if located by legal subdivision or the following quarter section(s),

section(s), Township(s) and Range(s) E 1/2 SE 1/4 SE 1/4 SEC 28 T29N R18W

\_\_\_\_\_, Gila Salt River Base and Meridian, Arizona.

The locality of this claim with reference to some natural object or permanent monument and additional information

(if any) concerning its locality are as follows: SW CORNER IS 3300' EAST OF BLM SURVEY

MARKER

\_\_\_\_\_ The above information is shown on the attached map.

DATED AND POSTED on the ground this 15<sup>TH</sup> day of SEPTEMBER 2014.

LOCATOR(s)  AGENT

Print Name(s) JOHN ANDERSON

Signature(s) [Signature]

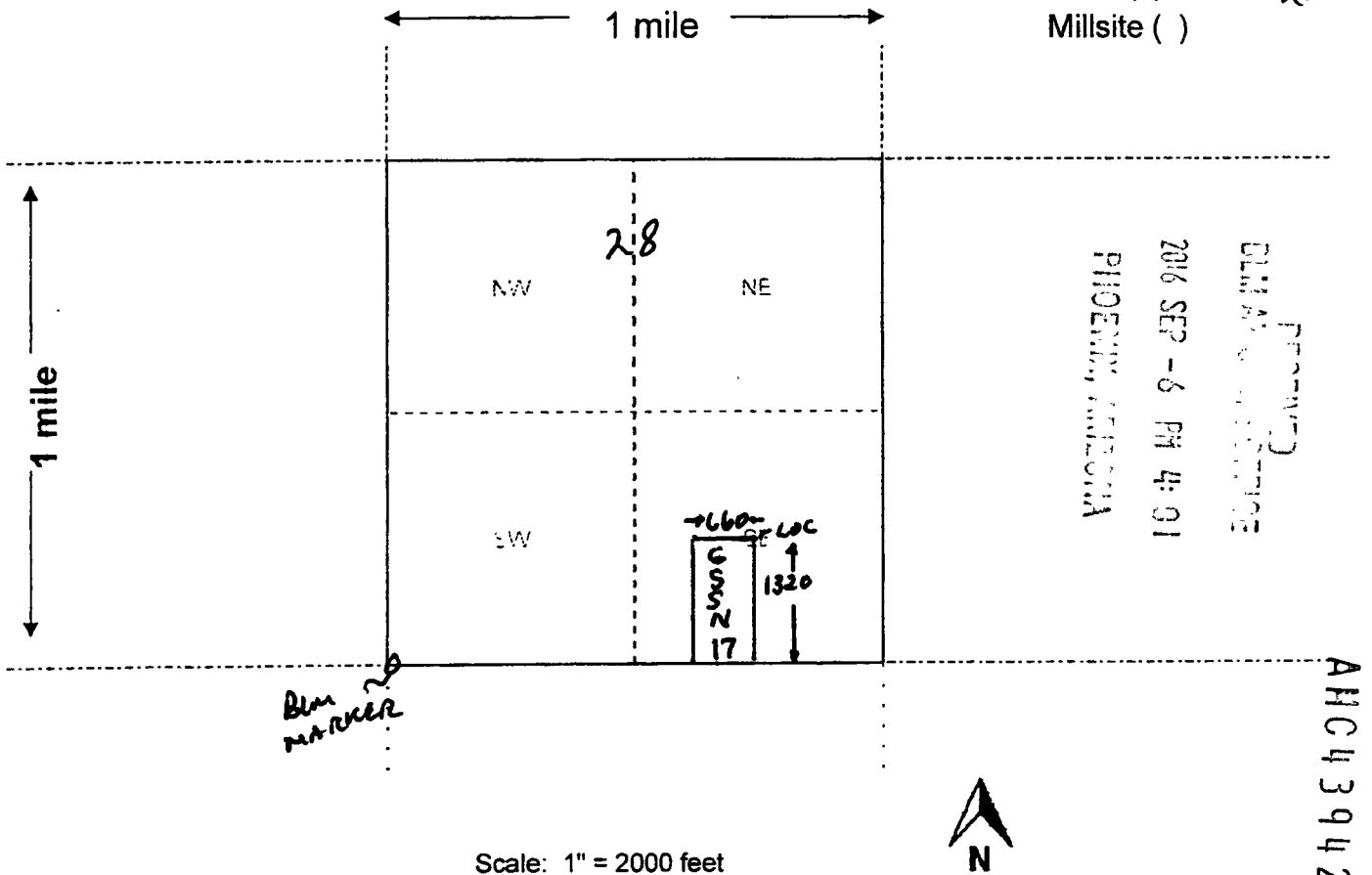
Form MCF102 Revised July 2014

AHC439427

2

**MINING CLAIM MAP**

Lode ( ) Placer (x)  
Millsite ( )



Scale: 1" = 2000 feet



MCH 39427

1. The above map depicts the GSSN 17 mining claim, which is located in Section (s) 28, Township 29 N, Range 18 W, Gila and Salt River Base and Meridian, MOHAVE County, Arizona. Total claim acreage is 20 ACRES

2. The type of corner and location monuments used are as follows: 424 WOODEN POSTS

3. The bearings and distances in degrees and feet between claim corners and to a public land survey monument are as depicted on the map.

4. If the claim is a placer or millsite claim with exterior limits conforming to legal subdivisions of the public survey, provide a legal description of the claim E 1/2 SE 1/4 SE 1/4 SEC 28 T29N R18W



2

FEE# 2016039527

OFFICIAL RECORDS OF MOHAVE COUNTY ROBERT BALLARD, COUNTY RECORDER



09/01/2016 08:14 AM Fee: \$10.00

PAGE: 1 of 2

LOCATION NOTICE FOR PLACER MINING CLAIM

Amendment BLM Serial #

NOTICE IS HEREBY GIVEN that the GSSN 18

placer mining claim has been located by

GOLD SEARCHERS OF SOUTHEARN NEVADA whose current mailing address is PO BOX 96732

LAS VEGAS NV 89193

BLM Date Stamp: 2016 SEP -6 PM 11:01

The general course of this claim is RECTANGULAR and it is situated in MOHAVE

County, Arizona. This claim is 1320 feet in length and 660 feet in width.

20 Total Claim Acreage. This claim runs from the location monument on which this location notice is posted at the NE corner of the claim approximately 660 feet in a WESTERLY direction to the

NW end line and 1320 feet in a SOUTHERLY direction to the SOUTH end line. This claim is marked by four monuments, one at each corner of the claim.

The location monument on which this notice is posted is situated within Section 28, Township 29 N, Range 18 W, Gila Salt River Base and Meridian, Arizona. This claim encompasses

portions of the following legal subdivision(s) if located by legal subdivision or the following quarter section(s), section(s), Township(s) and Range(s) W 1/2 SW 1/4 SE 1/4 SEC 28 T29N R18W

Gila Salt River Base and Meridian, Arizona.

The locality of this claim with reference to some natural object or permanent monument and additional information (if any) concerning its locality are as follows: SW CORNER IS LOCATED 2640' EAST OF

BLM SURVEY MARKER

The above information is shown on the attached map.

DATED AND POSTED on the ground this 05T day of SEPTEMBER, 2016.

LOCATOR(s) AGENT

Print Name(s) JOHN ANDERSON

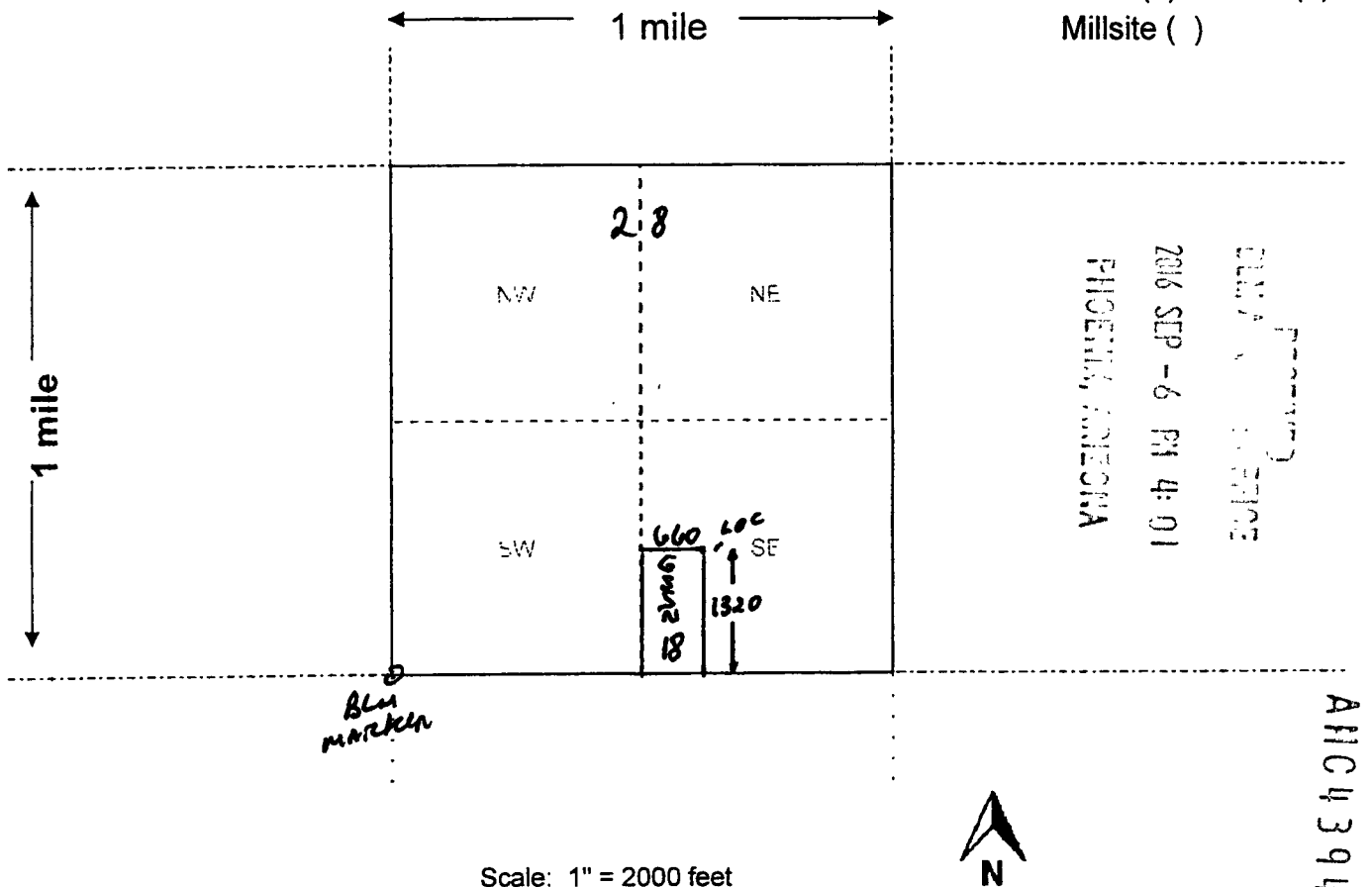
Signature(s)

Form MCF102 Revised July 2014

AHCH 39428

**MINING CLAIM MAP**

Lode ( ) Placer (x)  
Millsite ( )



1. The above map depicts the GSSM 18 mining claim, which is located in Section (s) 28, Township 29 N, Range 18 W, Gila and Salt River Base and Meridian, MOHAVE County, Arizona. Total claim acreage is 20 ACRES

2. The type of corner and location monuments used are as follows: 4x4 WOODEN POSTS

3. The bearings and distances in degrees and feet between claim corners and to a public land survey monument are as depicted on the map.

4. If the claim is a placer or millsite claim with exterior limits conforming to legal subdivisions of the public survey, provide a legal description of the claim W 1/2 SW 1/4 SE 1/4 SEC 28 T29N R18W

7



FEE# 2016039529

OFFICIAL RECORDS OF MOHAVE COUNTY ROBERT BALLARD, COUNTY RECORDER



09/01/2016 08:14 AM Fee: \$10.00

PAGE: 1 of 2

LOCATION NOTICE FOR PLACER MINING CLAIM

Amendment BLM Serial # \_\_\_\_\_

NOTICE IS HEREBY GIVEN that the 655N 19

\_\_\_\_\_ placer mining claim has been located by

GOLD SEARCHERS OF SOUTHERN NEVADA whose current mailing

address is PO Box 96732

LAS VEGAS NV 89193

BLM Date Stamp  
2016 SEP - 6 PM 4: 01  
PHOENIX, ARIZONA

The general course of this claim is RECTANGULAR and it is situated in MOHAVE

County, Arizona. This claim is 1320 feet in length and 660 feet in width.

20 Total Claim Acreage. This claim runs from the location monument on which this location notice is posted at the NE corner of the claim approximately 660 feet in a WESTERLY direction to the

NW end line and 1320 feet in a SOUTHERLY direction to the SOUTH end line. This claim is marked by four monuments, one at each corner of the claim.

The location monument on which this notice is posted is situated within Section 28, Township

29 N, Range 18 W, Gila Salt River Base and Meridian, Arizona. This claim encompasses

portions of the following legal subdivision(s) if located by legal subdivision or the following quarter section(s),

section(s), Township(s) and Range(s) W 1/2 NE 1/4 SE 1/4 SEC 28 T29N R18W

\_\_\_\_\_, Gila Salt River Base and Meridian, Arizona.

The locality of this claim with reference to some natural object or permanent monument and additional information

(if any) concerning its locality are as follows: SW CORNER IS LOCATED 4125' NORTH EAST

OF BLM SURVEY MARKER

\_\_\_\_\_ The above information is shown on the attached map.

DATED AND POSTED on the ground this 1ST day of SEPTEMBER, 20 16.

LOCATOR(s)  AGENT

Print Name(s) JOHN ANDERSON

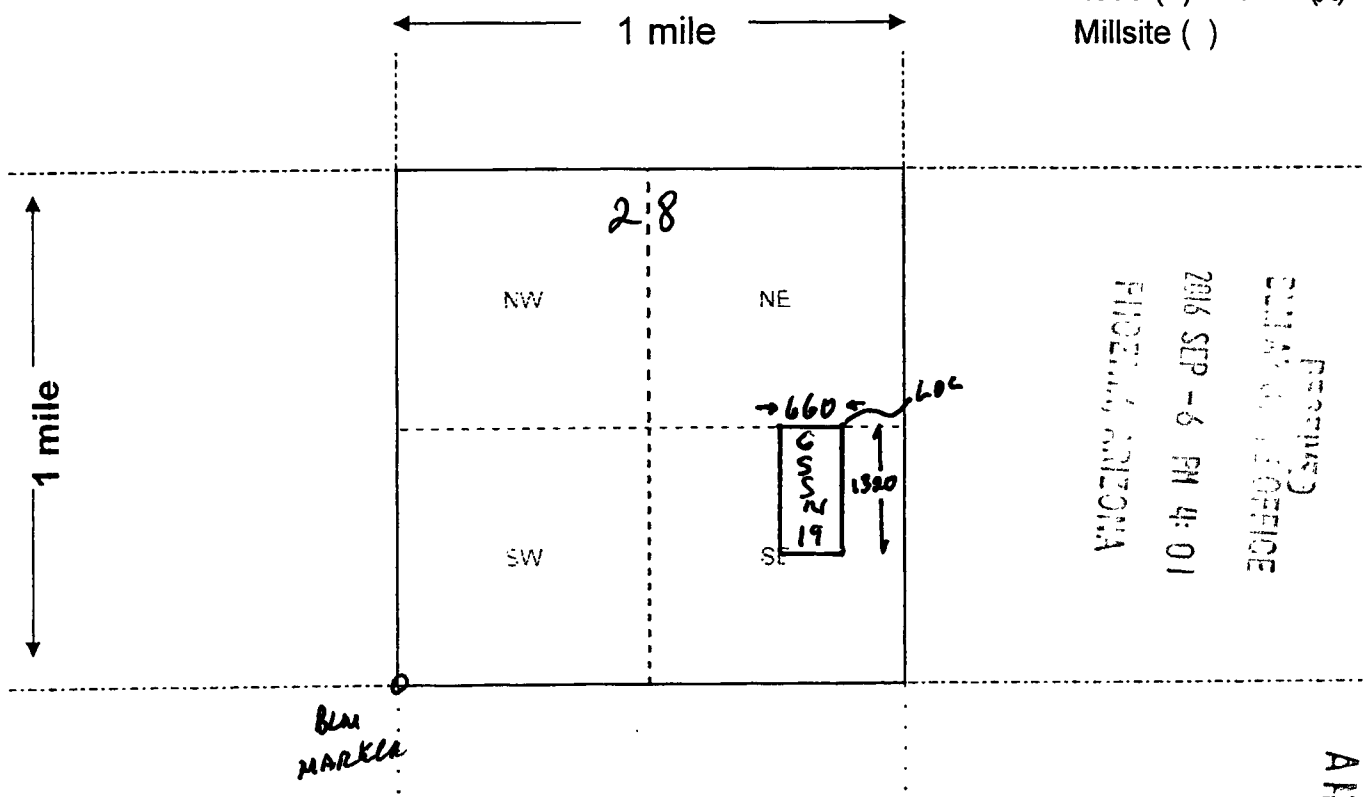
Signature(s) [Signature]

Form MCF102 Revised July 2014

AHC439429

**MINING CLAIM MAP**

Lode ( ) Placer (α)  
Millsite ( )



RECEIVED  
 CLAIMS OFFICE  
 2016 SEP -6 PM 4:01  
 PIEDMONT, ARIZONA

ANCH 39429

Scale: 1" = 2000 feet

1. The above map depicts the GSSN 19 mining claim, which is located in Section (s) 28, Township 29 N, Range 18 W, Gila and Salt River Base and Meridian, MOHAVE County, Arizona. Total claim acreage is 20 ACRES

2. The type of corner and location monuments used are as follows: 4x4 WOODEN POSTS

3. The bearings and distances in degrees and feet between claim corners and to a public land survey monument are as depicted on the map.

4. If the claim is a placer or millsite claim with exterior limits conforming to legal subdivisions of the public survey, provide a legal description of the claim W 1/2 NE 1/4 SE 1/4 SEC 28 T29N R18W

2

FEE# 2016039530

OFFICIAL RECORDS OF MOHAVE COUNTY ROBERT BALLARD, COUNTY RECORDER



09/01/2016 08:14 AM Fee: \$10.00

PAGE: 1 of 2

LOCATION NOTICE FOR PLACER MINING CLAIM

Amendment BLM Serial # \_\_\_\_\_

NOTICE IS HEREBY GIVEN that the GSSN 20

\_\_\_\_\_ placer mining claim has been located by

GOLD SEARCHERS OF SOUTHERN NEVADA whose current mailing

address is PO Box 96732

LAS VEGAS NV 89193

BLM Date Stamp  
2016 SEP -6 PM 4:01  
MOUNTAIN VIEW, ARIZONA  
COUNTY OFFICE

The general course of this claim is RECTANGULAR and it is situated in MOHAVE

County, Arizona. This claim is 1320 feet in length and 660 feet in width.

20 Total Claim Acreage. This claim runs from the location monument on which this location notice is

posted at the NE corner of the claim approximately 660 feet in a WESTERLY direction to the

NW end line and 1320 feet in a SOUTHERLY direction to the SOUTH end line. This claim is

marked by four monuments, one at each corner of the claim.

The location monument on which this notice is posted is situated within Section 28, Township

29 N, Range 18 W, Gila Salt River Base and Meridian, Arizona. This claim encompasses

portions of the following legal subdivision(s) if located by legal subdivision or the following quarter section(s),

section(s), Township(s) and Range(s) E 1/2 NW 1/4 SE 1/4 SEC 28 T29N R18W

\_\_\_\_\_, Gila Salt River Base and Meridian, Arizona.

The locality of this claim with reference to some natural object or permanent monument and additional information

(if any) concerning its locality are as follows: SW CORNER IS LOCATED 3500' NORTH EAST

OF BLM SURVEY MARKER

\_\_\_\_\_ The above information is shown on the attached map.

DATED AND POSTED on the ground this 1ST day of SEPTEMBER, 20 16.

LOCATOR(s)  AGENT

Print Name(s) JOHN ANDERSON

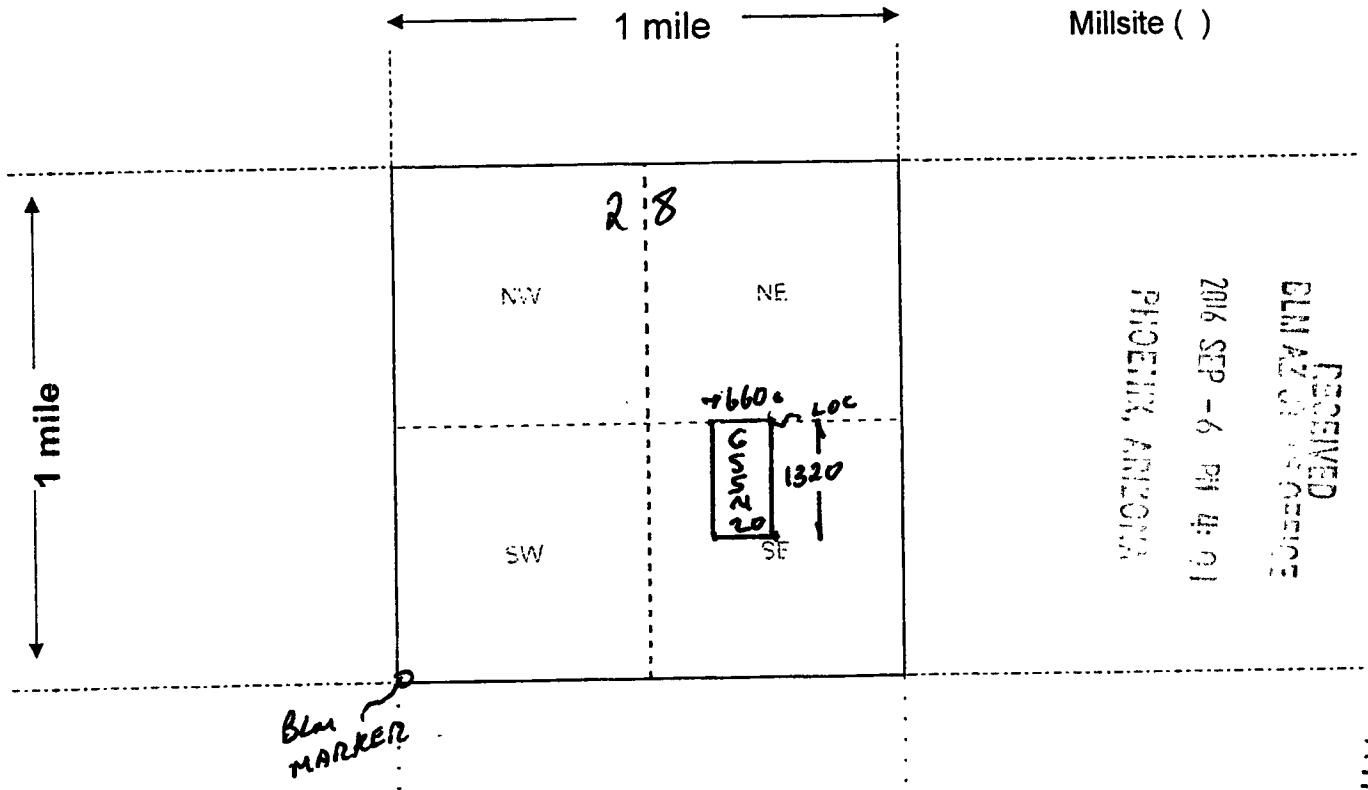
Signature(s) \_\_\_\_\_

Form MCF102 Revised July 2014

AHC439430

**MINING CLAIM MAP**

Lode ( ) Placer (✓)  
Millsite ( )



RECEIVED  
 CLAIMS SECTION  
 PHOENIX, ARIZONA  
 2016 SEP -6 PM 4:01

AH C 4 3 9 4 3 0

Scale: 1" = 2000 feet



1. The above map depicts the GSSM 20 mining claim, which is located in Section (s) 28, Township 29 N, Range 18 W, Gila and Salt River Base and Meridian, MOHAVE County, Arizona. Total claim acreage is 20 ACRES

2. The type of corner and location monuments used are as follows: 4x4 WOODEN POSTS

3. The bearings and distances in degrees and feet between claim corners and to a public land survey monument are as depicted on the map.

4. If the claim is a placer or millsite claim with exterior limits conforming to legal subdivisions of the public survey, provide a legal description of the claim E 1/2 NW 1/4 SE 1/4 SEC 28 T29N R18W

Form MCF100a  
Revised July 2014



2



FEE# 2016039531

OFFICIAL RECORDS OF MOHAVE COUNTY ROBERT BALLARD, COUNTY RECORDER



09/01/2016 08:14 AM Fee: \$10.00

PAGE: 1 of 2

LOCATION NOTICE FOR PLACER MINING CLAIM


Amendment BLM Serial # \_\_\_\_\_

NOTICE IS HEREBY GIVEN that the GSSN21

\_\_\_\_\_ placer mining claim has been located by

GOLD SEARCHES OF SOUTHERN NEVADA whose current mailing address is PO BOX 96732

LAS VEGAS NV 89193



The general course of this claim is RECTANGULAR and it is situated in MOHAVE

County, Arizona. This claim is 1320 feet in length and 660 feet in width.

20 Total Claim Acreage. This claim runs from the location monument on which this location notice is posted at the NE corner of the claim approximately 660 feet in a WESTERLY direction to the

NW end line and 1320 feet in a SOUTHERLY direction to the SOUTH end line. This claim is marked by four monuments, one at each corner of the claim.

The location monument on which this notice is posted is situated within Section 28, Township

29 N, Range 18 W, Gila Salt River Base and Meridian, Arizona. This claim encompasses

portions of the following legal subdivision(s) if located by legal subdivision or the following quarter section(s),

section(s), Township(s) and Range(s) W 1/2 NW 1/4 SE 1/4 SEC 28 T29N R18W

\_\_\_\_\_, Gila Salt River Base and Meridian, Arizona.

The locality of this claim with reference to some natural object or permanent monument and additional information

(if any) concerning its locality are as follows: SW CORNER IS LOCATED 3000' NORTH EAST OF

BLM SURVEY MARKER

\_\_\_\_\_ The above information is shown on the attached map.

DATED AND POSTED on the ground this 1ST day of SEPTEMBER, 20 16.

LOCATOR(s)  AGENT

Print Name(s) JOHN ANDERSON

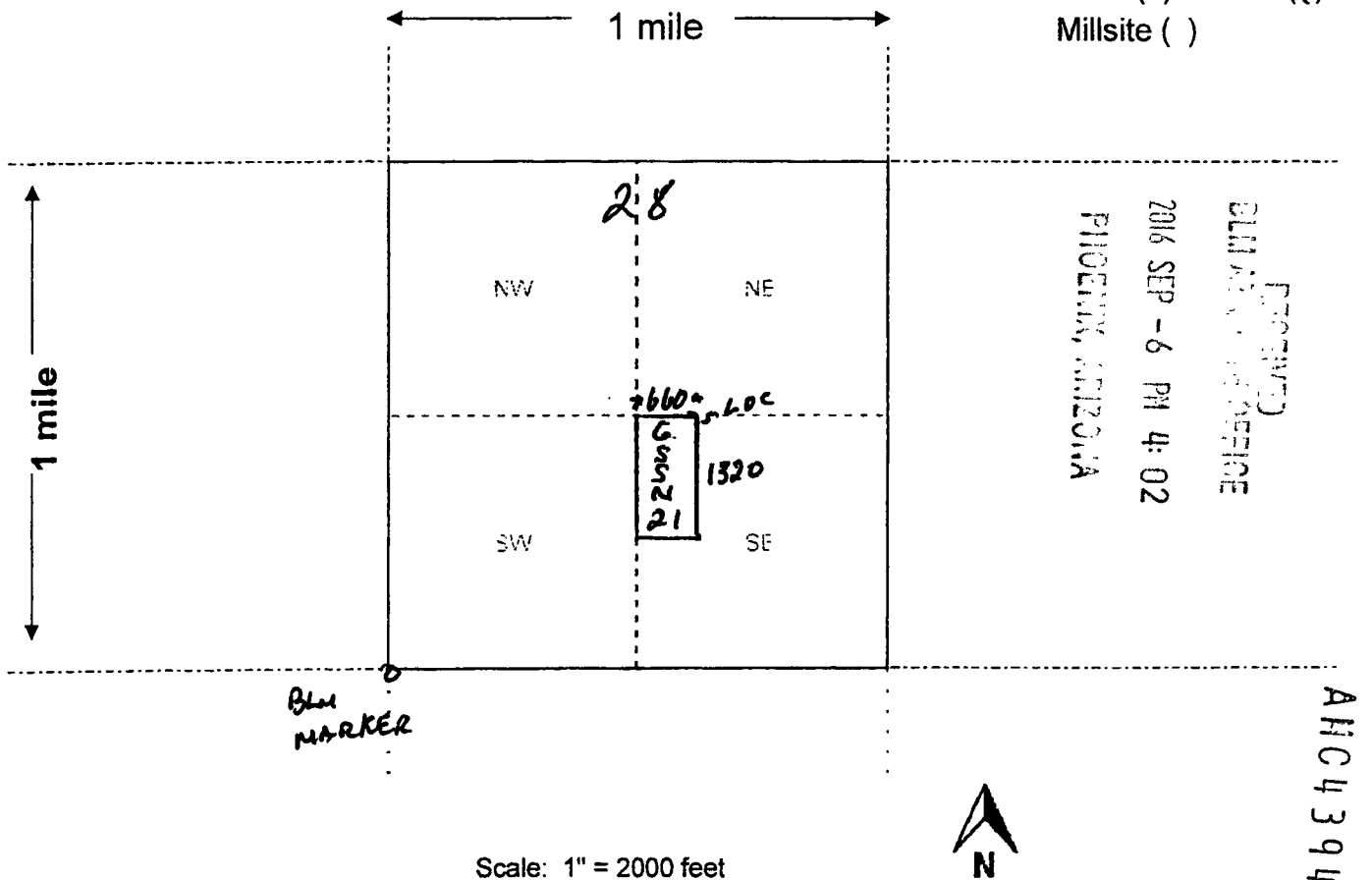
Signature(s) [Signature]

Form MCF102 Revised July 2014

AN C 4 3 9 4 3 1

**MINING CLAIM MAP**

Lode ( ) Placer (x)  
Millsite ( )



Scale: 1" = 2000 feet

1. The above map depicts the GSSN 21 mining claim, which is located in Section (s) 28, Township 29 N, Range 18 W, Gila and Salt River Base and Meridian, MOHAVE County, Arizona. Total claim acreage is 20 ACRES

2. The type of corner and location monuments used are as follows: 4x4 WOODEN POSTS

3. The bearings and distances in degrees and feet between claim corners and to a public land survey monument are as depicted on the map.

4. If the claim is a placer or millsite claim with exterior limits conforming to legal subdivisions of the public survey, provide a legal description of the claim W 1/2 NW 1/4 SE 1/4 SEC 28 T29N R18W

DEPARTMENT OF INTERIOR  
BUREAU OF LAND MANAGEMENT

Input Parameters for Geographic Report with Land

System Id = CR

Admin State = AZ

Geo State =

Casetype Begins With

Case Disp Txt = AUTHORIZED, CANCELLED, CLOSED, EXPIRED, PENDING, REJECTED, RELINQUISHED, VOID

Mer Twp Rng =

Section =

Mtrs = 14 0290N 0180W 028, 14 0290N 0180W 999, 14 0300N 0170W 034, 14 0300N 0170W 999

Commodity =

Commodity Txt =

Pending Org =

Pend Org Decode =

Total Rows Returned: 10

RUN TIME: 01:25 PM

UNITED STATES DEPARTMENT OF INTERIOR  
BUREAU OF LAND MANAGEMENT  
GEOGRAPHIC REPORT WITH LAND  
Sorted by Serial Number

RUN DATE: 09/13/2016  
Page 1 of 2

Adm State: AZ

Serial Number: AZA 010372  
Total Case Acres: 1,280.000

<u>Casetype</u>	<u>Case Disp</u>	14	0300N	0170W	<u>Sect</u>	<u>Sur Typ</u>	<u>Sur Num</u>	<u>Suff</u>	<u>Subdivision</u>	<u>Act Pend</u>
311111	CLOSED				034	ALIQ			ALL;	

Serial Number: AZA 013847  
Total Case Acres: 1,280.000

<u>Casetype</u>	<u>Case Disp</u>	14	0290N	0180W	<u>Sect</u>	<u>Sur Typ</u>	<u>Sur Num</u>	<u>Suff</u>	<u>Subdivision</u>	<u>Act Pend</u>
311111	CLOSED				028	ALIQ			NE,SW;	

Serial Number: AZA 013847A  
Total Case Acres: 1,280.000

<u>Casetype</u>	<u>Case Disp</u>	14	0290N	0180W	<u>Sect</u>	<u>Sur Typ</u>	<u>Sur Num</u>	<u>Suff</u>	<u>Subdivision</u>	<u>Act Pend</u>
311111	CLOSED				028	ALIQ			NW,SE;	

Serial Number: AZA 017637  
Total Case Acres: 48.790

<u>Casetype</u>	<u>Case Disp</u>	14	0300N	0170W	<u>Sect</u>	<u>Sur Typ</u>	<u>Sur Num</u>	<u>Suff</u>	<u>Subdivision</u>	<u>Act Pend</u>
281001	AUTHORIZED				034	ALIQ			E2;	

Serial Number: AZA 017637B  
Total Case Acres: 48.790

<u>Casetype</u>	<u>Case Disp</u>	14	0300N	0170W	<u>Sect</u>	<u>Sur Typ</u>	<u>Sur Num</u>	<u>Suff</u>	<u>Subdivision</u>	<u>Act Pend</u>
282201	AUTHORIZED				034	ALIQ			E2;	

Serial Number: AZA 021194FD  
Total Case Acres: 17,464.790

<u>Casetype</u>	<u>Case Disp</u>	14	0300N	0170W	<u>Sect</u>	<u>Sur Typ</u>	<u>Sur Num</u>	<u>Suff</u>	<u>Subdivision</u>	<u>Act Pend</u>
-----------------	------------------	----	-------	-------	-------------	----------------	----------------	-------------	--------------------	-----------------

RUN TIME: 01:25 PM

UNITED STATES DEPARTMENT OF INTERIOR  
BUREAU OF LAND MANAGEMENT  
GEOGRAPHIC REPORT WITH LAND  
Sorted by Serial Number

RUN DATE: 09/13/2016

Page 2 of 2

Adm State: AZ

220100 CLOSED 034 ALIQ ALL;

Serial Number: AZA 022277

Total Case Acres: 17.910

<u>Casetype</u>	<u>Case Disp</u>	14	0300N	0170W	<u>Sect</u>	<u>Sur Typ</u>	<u>Sur Num</u>	<u>Suff</u>	<u>Subdivision</u>	<u>Act Pend</u>
286203	AUTHORIZED				034	MNR MNR			NENWNE, W2NENE, W2SENE; NWNENE, E2E2SE;	

Serial Number: AZA 027846

Total Case Acres: 4.800

<u>Casetype</u>	<u>Case Disp</u>	14	0290N	0180W	<u>Sect</u>	<u>Sur Typ</u>	<u>Sur Num</u>	<u>Suff</u>	<u>Subdivision</u>	<u>Act Pend</u>
380913	CLOSED				028	ALIQ			E2E2;	

Serial Number: AZA 036553

Total Case Acres: 1.000

<u>Casetype</u>	<u>Case Disp</u>	14	0300N	0170W	<u>Sect</u>	<u>Sur Typ</u>	<u>Sur Num</u>	<u>Suff</u>	<u>Subdivision</u>	<u>Act Pend</u>
380913	CLOSED				034	ALIQ			SW;	

Serial Number: AZA 036825

Total Case Acres: 7.360

<u>Casetype</u>	<u>Case Disp</u>	14	0300N	0170W	<u>Sect</u>	<u>Sur Typ</u>	<u>Sur Num</u>	<u>Suff</u>	<u>Subdivision</u>	<u>Act Pend</u>
281001	PENDING				034	ALIQ			E2E2;	Y









GSSN  
PO Box 96732  
LAS VEGAS NV  
89193



BUREAU OF LAND MANAGEMENT  
ONE NORTH CENTRAL AVE.  
PHOENIX, AZ. 85004-4427  
SUITE 800

RECEIVED  
BLM AZ STATE OFFICE  
2016 SEP -6 PM 3: 54  
PHOENIX, ARIZONA